

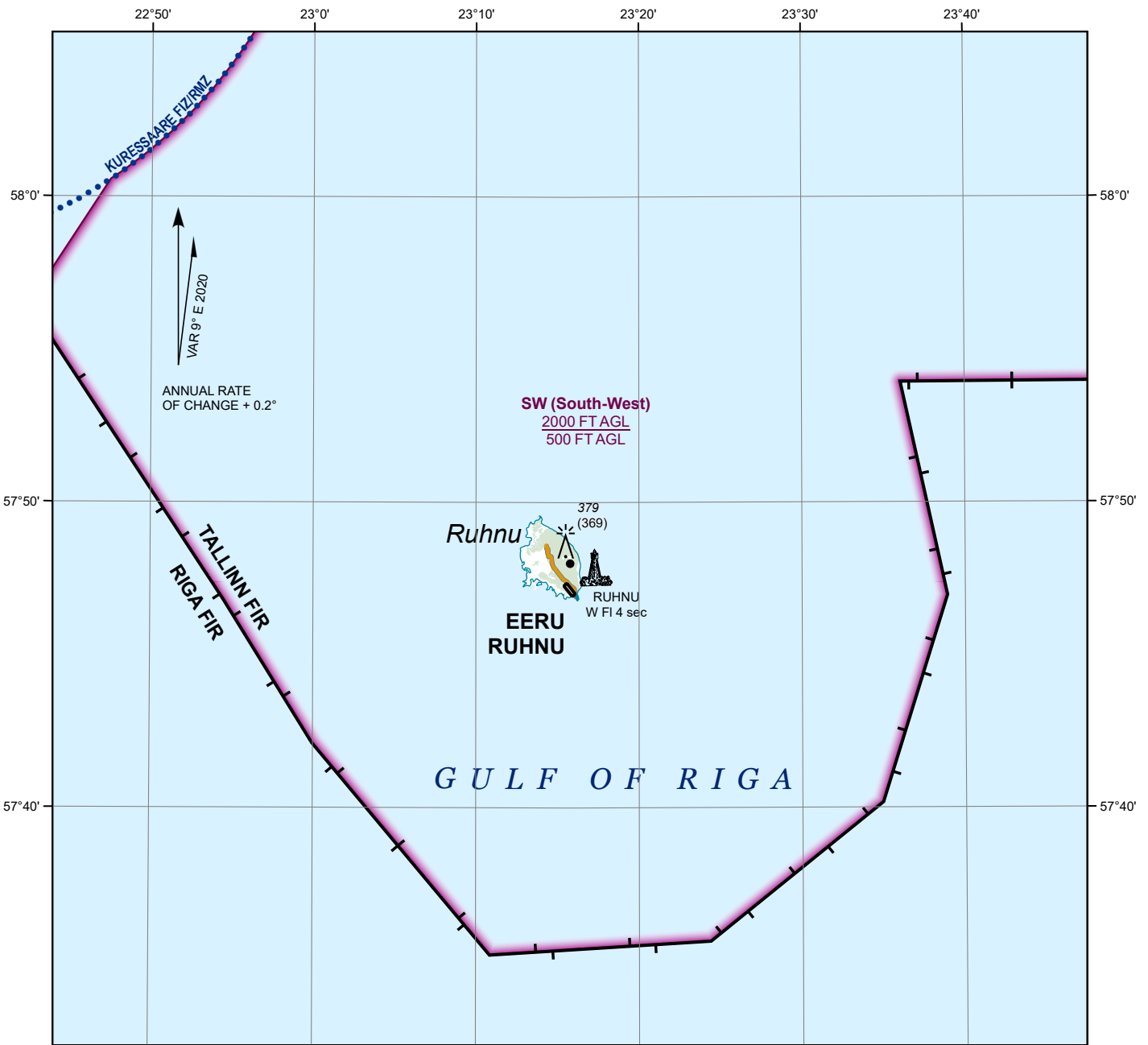
**VISUAL  
APPROACH  
CHART - ICAO**



57°47'02''N  
023°15'58''E

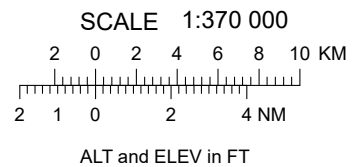
**ELEV 10 FT**  
HEIGHTS RELATED  
TO AD ELEV

**RADIO 118.055**

**RUHNU**



-  LFA (Low level flying area)
-  Lighthouse



**QFE DATA**  
THR RWY 13 9 FT  
THR RWY 31 10 FT

**INFORMATION FROM**  
KURESSAARE AFIS: +372 671 0242 (ET, EN)  
RUHNU AD: +372 453 3824 (ET, EN)  
E-MAIL: ure@tll.aero

Topography © Estonian Land Board

CHANGES: SUP 07/2024 incorporated, editorial.