

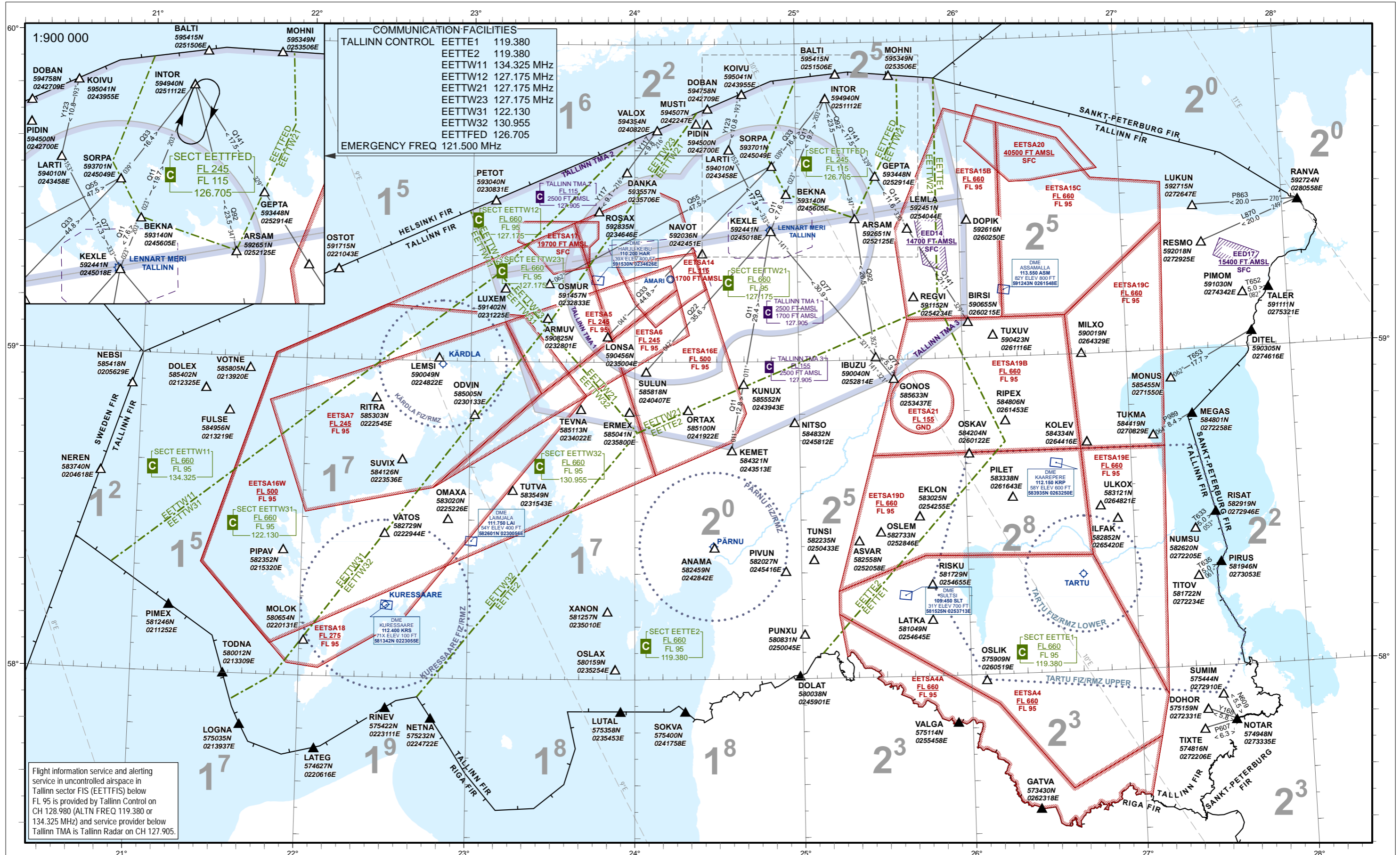
ENR 6 MARSRUUTIDE KAARDID

ENR 6 EN-ROUTE CHARTS

Kaardi nimetus Name of chart	Leht Page
Marsruutide kaart - ICAO <i>En-Route Chart - ICAO</i>	ENR ENRC (08 AUG 2024)
Keelu-, piirangu- ja ohualad <i>Prohibited, Restricted and Danger Areas</i>	ENR PRD (05 SEP 2024)
Kaitsevæe harjutus- ja treeningalad ning ADIZ <i>Military Exercise Training Areas and ADIZ</i>	ENR TRA (26 JAN 2023)
Madallennualad <i>Low-Level Flying Areas</i>	ENR LFC (18 APR 2024)
Muud alad <i>Other Areas</i>	ENR OTHER (18 APR 2024)
Lindude rändemarsruudid <i>Bird Migration Routes</i>	ENR BIRD (26 JAN 2023)
Vabalt valitavate marsruutidega õhuruumi kaart <i>Free Route Airspace Chart</i>	ENR FRA (05 NOV 2020)

TÜHJAKS JÄETUD
PAGE INTENTIONALLY LEFT BLANK

MARSRUUTIDE KAART - ICAO
ENROUTE CHART - ICAO



Vertical limits: FL 660, FL 95 - for all Routes

RNAV type: RNAV 5 - for all Routes

Scale: 1:1 250 000

ISOGONIC LINES 2024 TRACK are TRUE DIST in NM ALT and ELEV are in FT

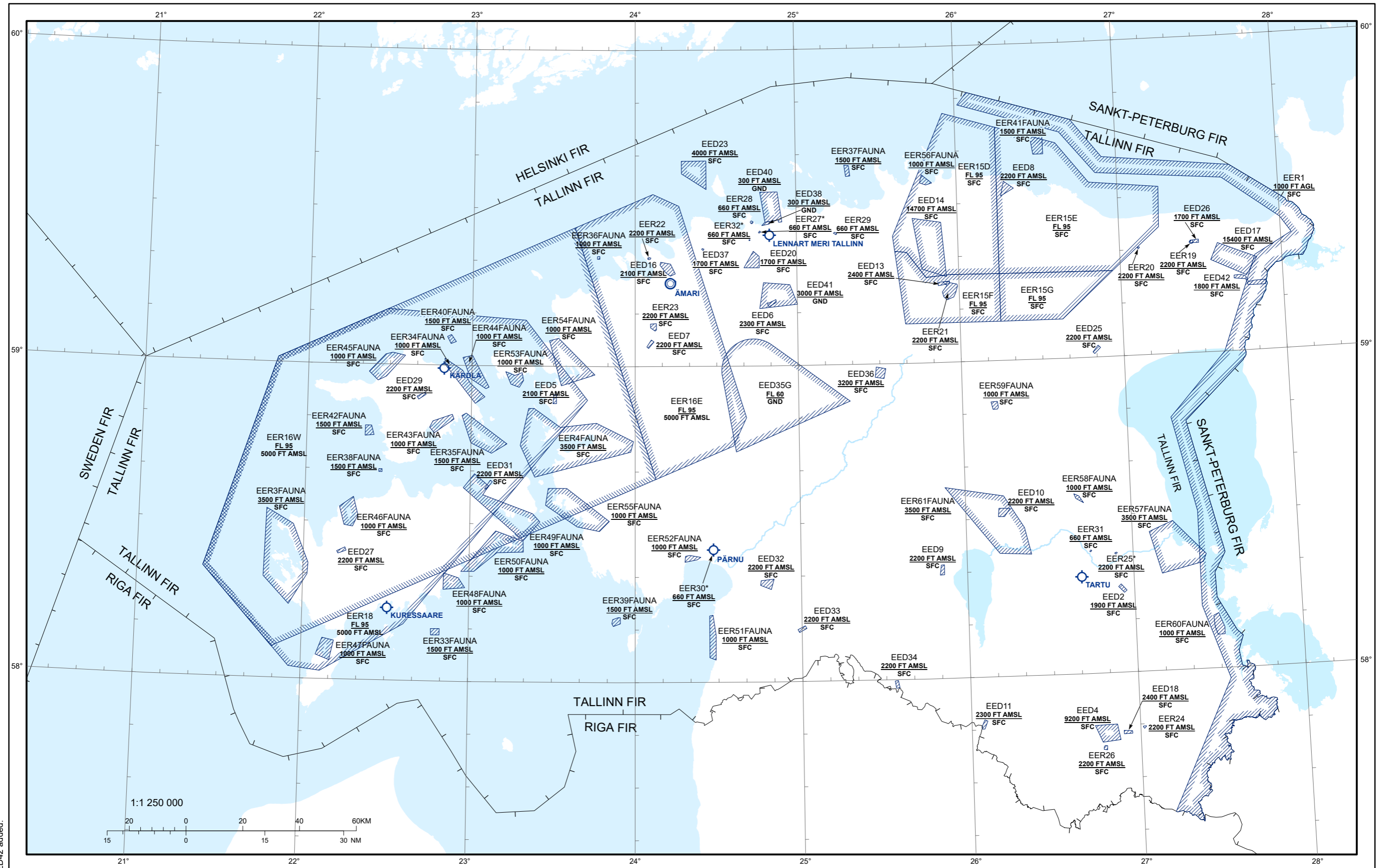
Legend:

- ATS route designator
- Distance in NM
- True bearing
- Sector boundary
- Flight Information Zone
- Radio Mandatory Zone

Area MNN ALT - (AMA) in each quadrilateral formed by the parallels and meridians a highest elevation plus a safety margin of 1 000 FT, rounded to the next higher hundred feet, is shown. Example: 1 900 FT AMSL - 1⁹

TÜHJAKS JÄETUD
PAGE INTENTIONALLY LEFT BLANK

KEELU-, PIIRANGU- JA OHUALAD - REGISTER-KAART
PROHIBITED, RESTRICTED AND DANGER AREAS - INDEX CHART

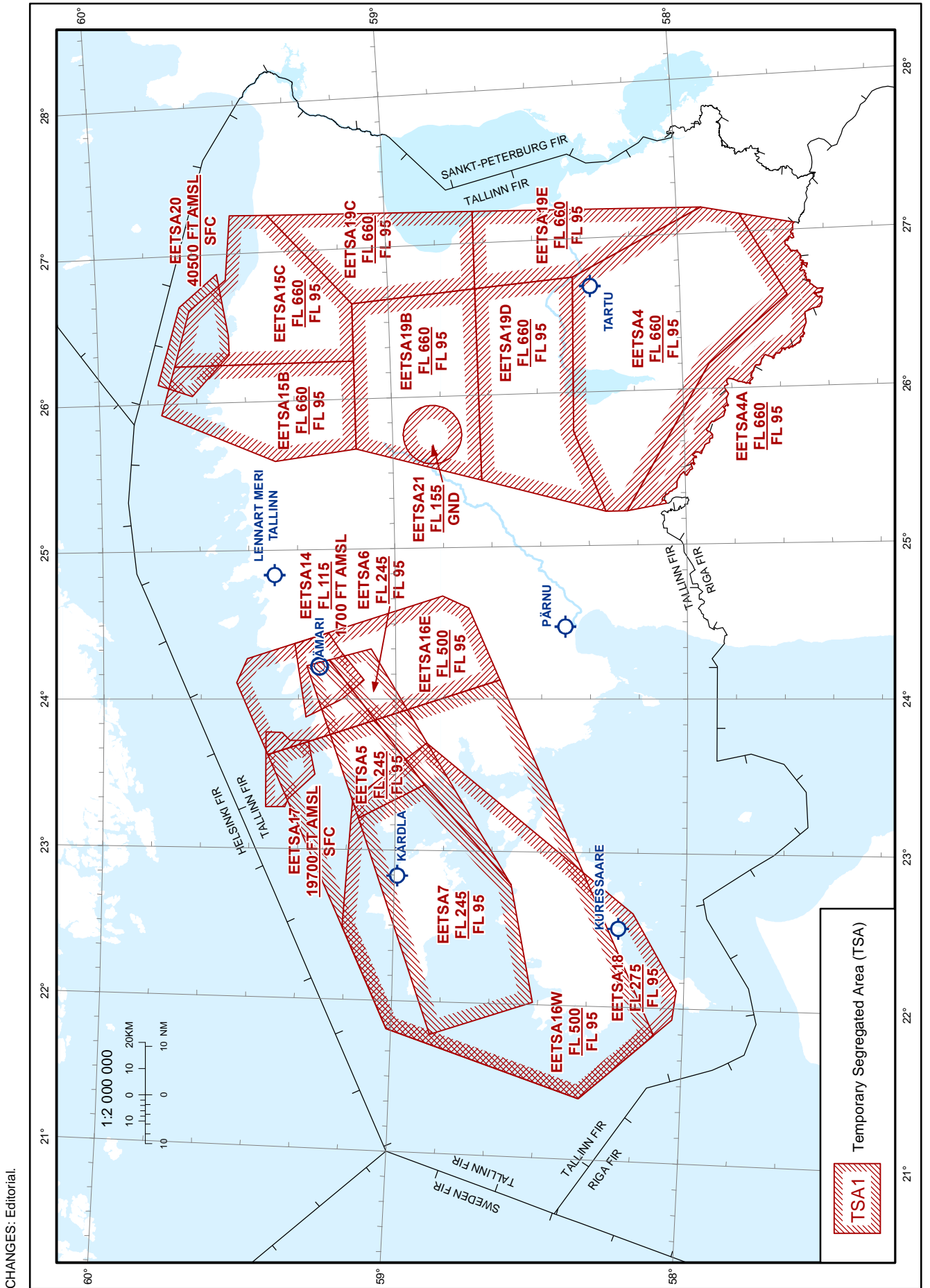


*(EER25, EER27, EER30, EER32) - The flight restrictions do not extend to the take-off and landing of an aircraft from an aerodrome or heliport with certified or non-certified operating conditions.

CHANGES: EED42 added.

TÜHJAKS JÄETUD
PAGE INTENTIONALLY LEFT BLANK

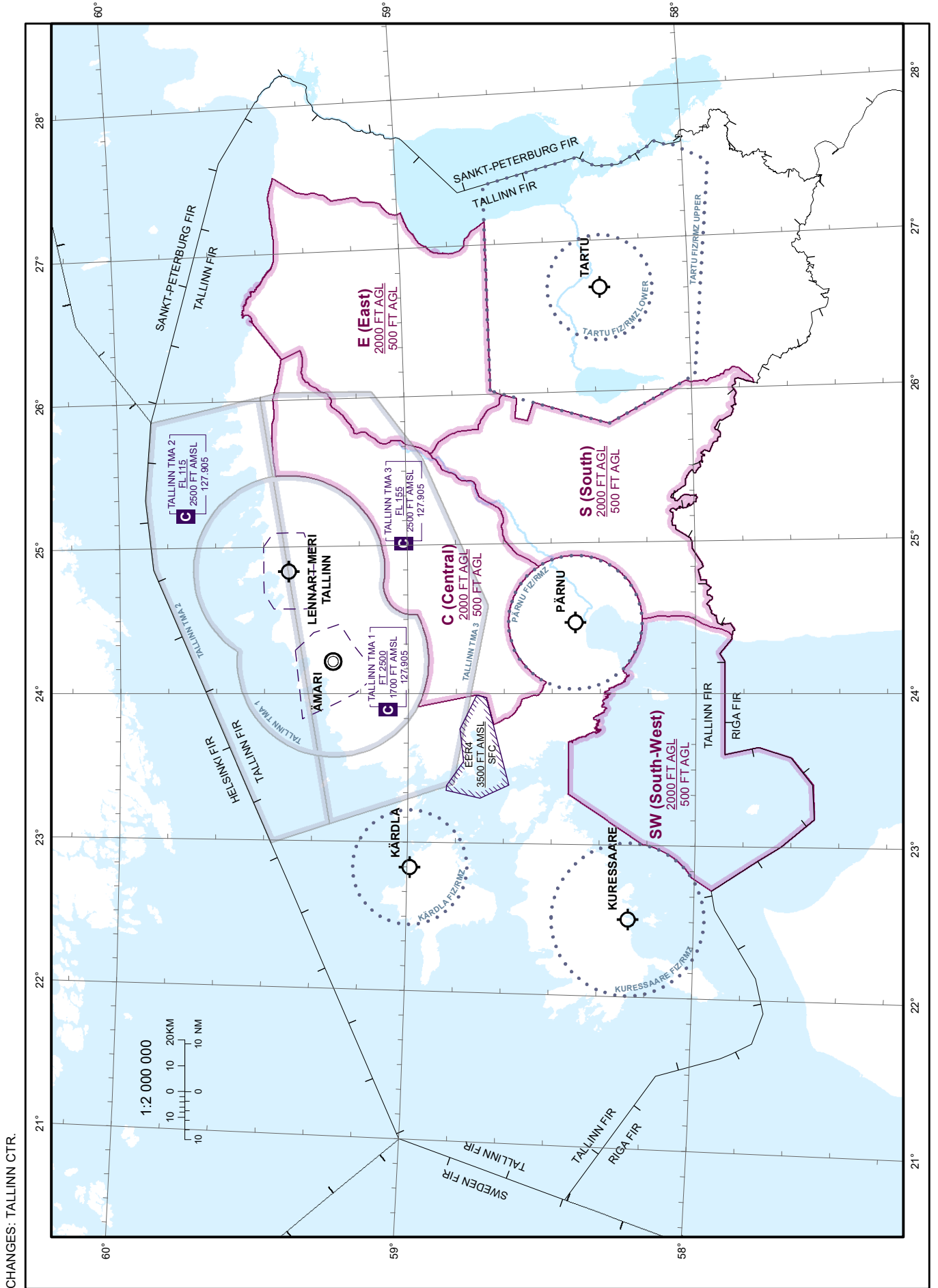
KAITSEVÄE HARJUTUS- JA TREENINGALAD NING ADIZ - REGISTER-KAART
MILITARY EXERCISE TRAINING AREAS AND ADIZ - INDEX CHART



CHANGES: Editorial.

TÜHJAKS JÄETUD
PAGE INTENTIONALLY LEFT BLANK

MADALLENNUALADE KAART - REGISTER-KAART
LOW-LEVEL FLYING AREAS CHART - INDEX CHART



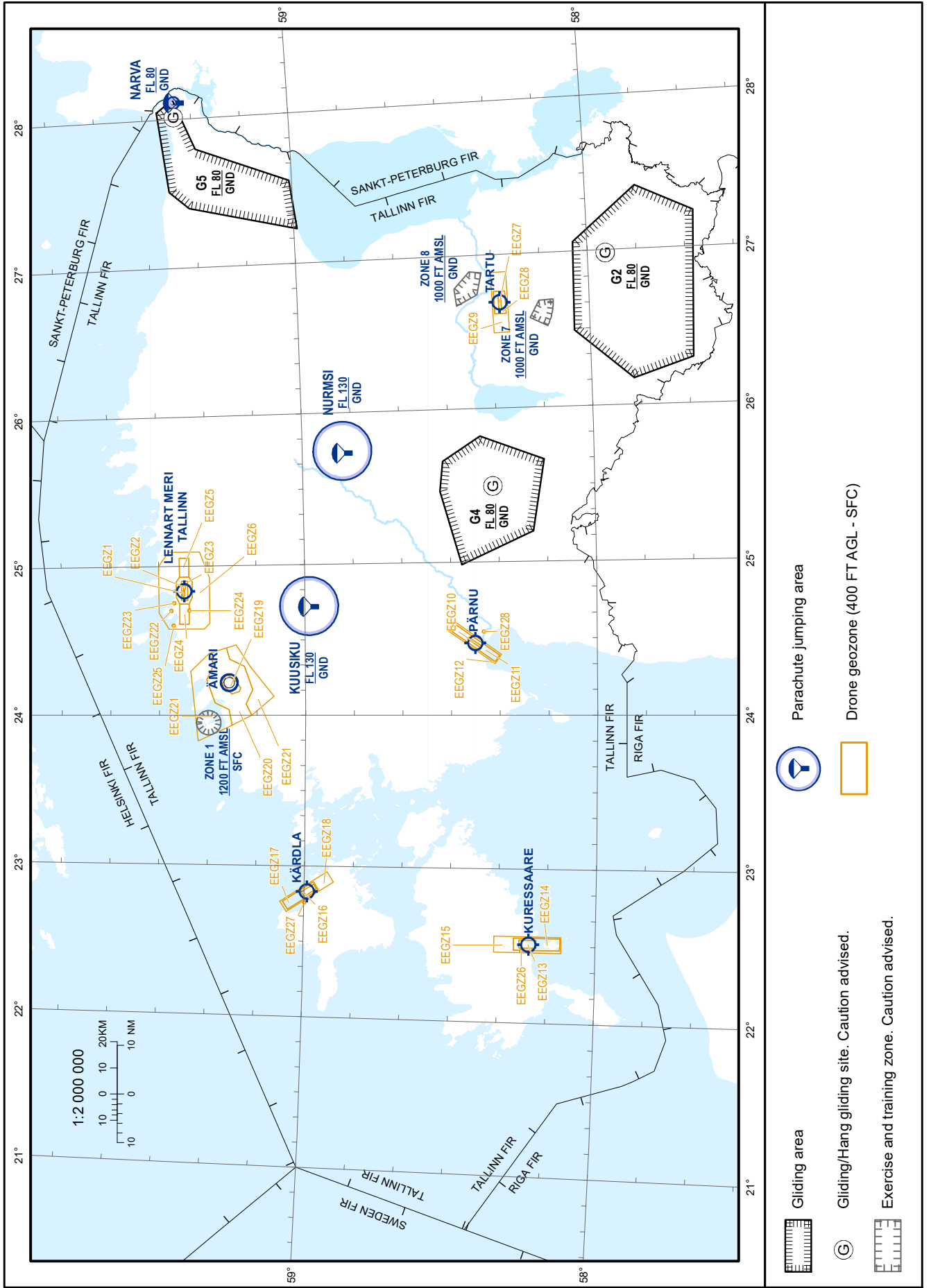
CHANGES: TALLINN CTR.

TÜHJAKS JÄETUD
PAGE INTENTIONALLY LEFT BLANK

MUUD ALAD - REGISTER-KAART (LENNUSPORDI- JA MEELELAHUTUSALASED TEGEVUSED; MUUD OHTLIKU ISELOOMUGA TEGEVUSED)

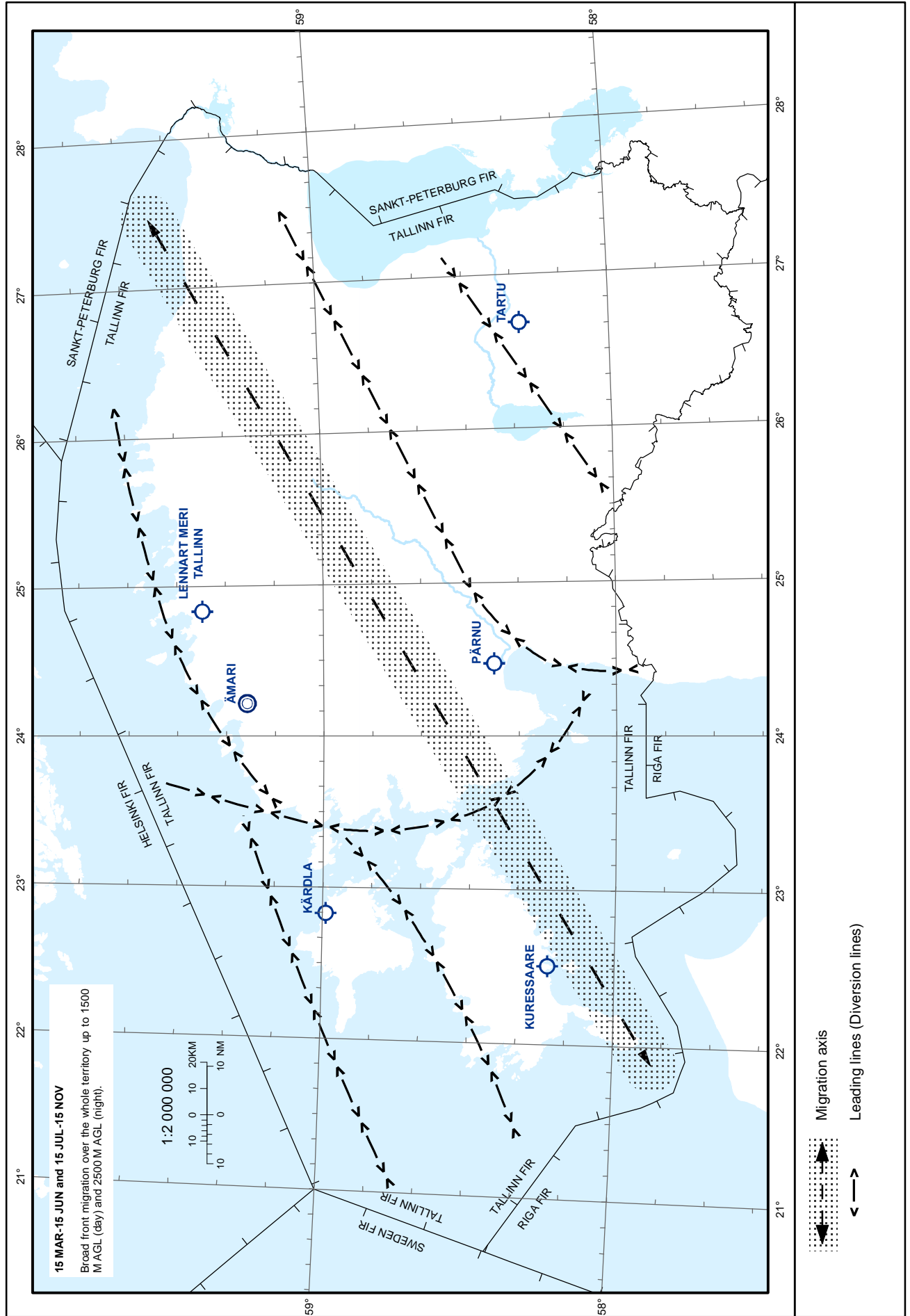
OTHER AREAS - INDEX CHART (AERIAL SPORTING AND RECREATIONAL ACTIVITIES; OTHER ACTIVITIES OF A DANGEROUS NATURE)

CHANGES: ZONE 3, ZONE 5, ZONE 6, ZONE 10, FAUNA areas removed, drone geozones added.



TÜHJAKS JÄETUD
PAGE INTENTIONALLY LEFT BLANK

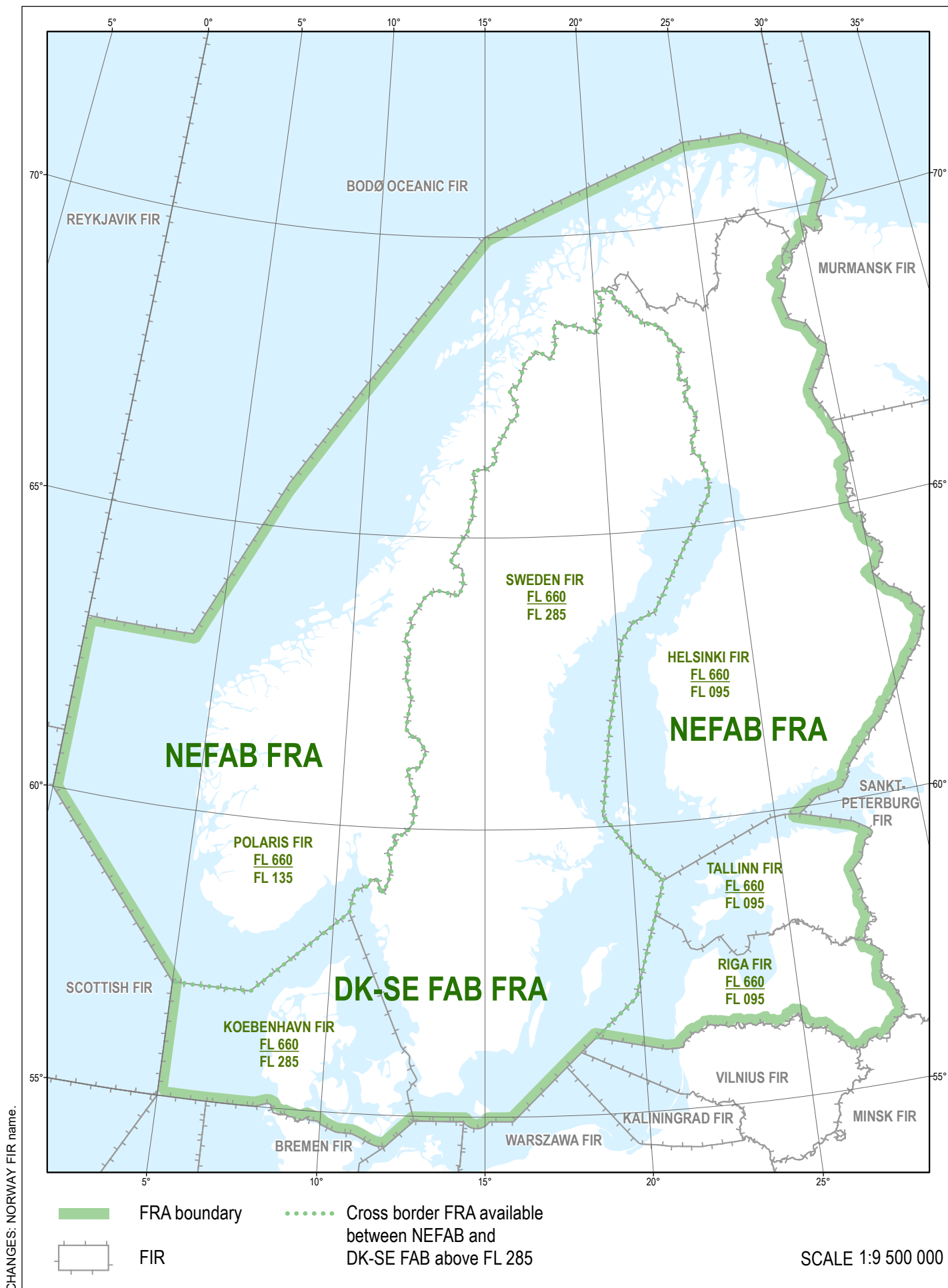
LINDUDE RÄNDEMARSRUUDID - REGISTER-KAART
BIRD MIGRATION ROUTES - INDEX CHART



CHANGES: Editorial.

TÜHJAKS JÄETUD
PAGE INTENTIONALLY LEFT BLANK

VABALT VALITAVATE MARSRUUTIDEGA ÕHURUUMI KAART
FREE ROUTE AIRSPACE CHART



TÜHJAKS JÄETUD
PAGE INTENTIONALLY LEFT BLANK