

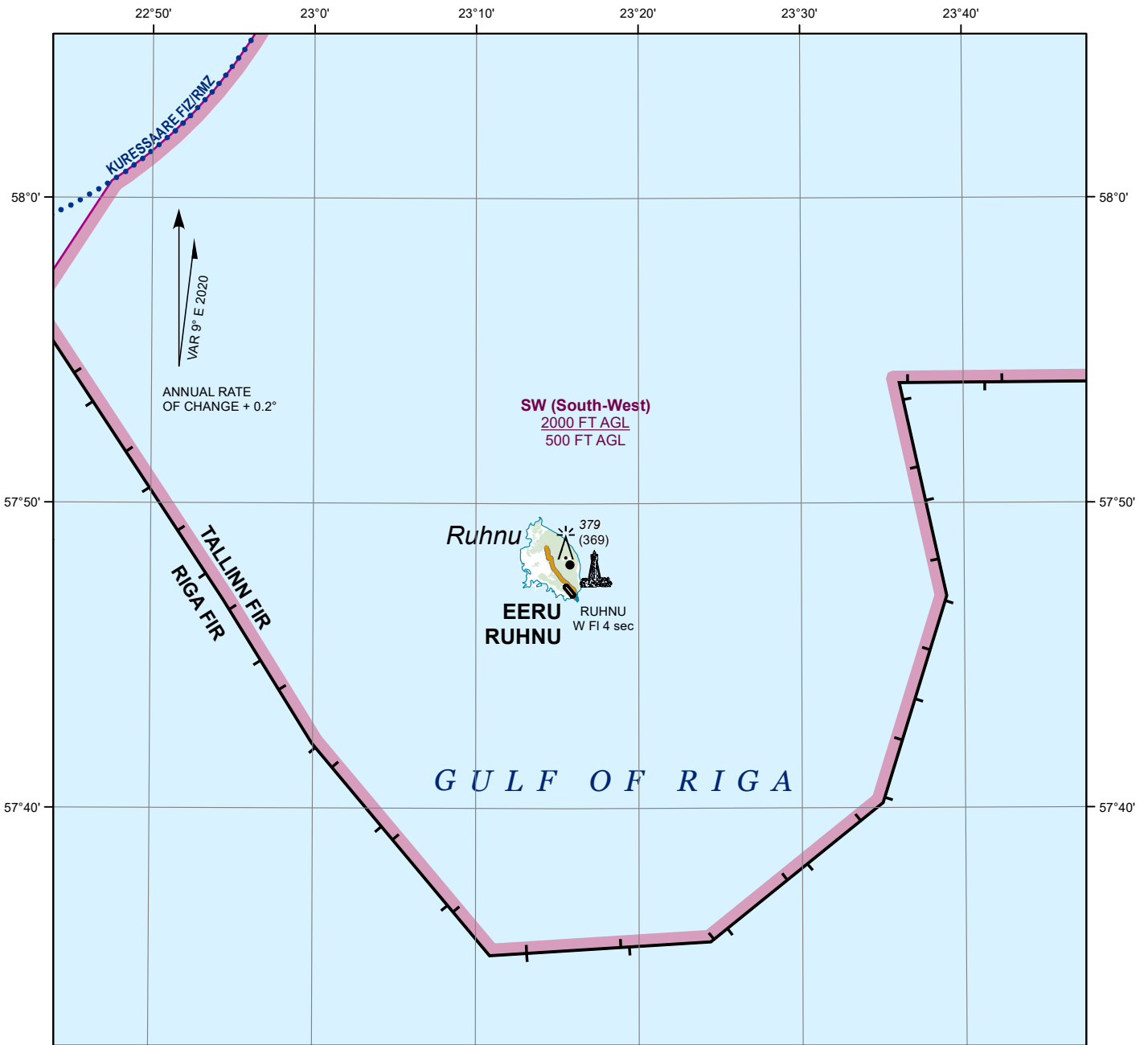
**VISUAL
APPROACH
CHART - ICAO**



57°47'02''N
023°15'58''E

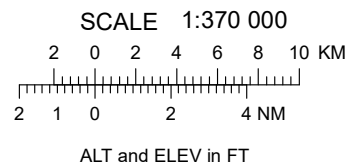
ELEV 10 FT
HEIGHTS RELATED
TO AD ELEV

RADIO 118.055

RUHNU



-  LFA (Low level flying area)
-  Lighthouse



QFE DATA
THR RWY 13 9 FT
THR RWY 31 10 FT

INFORMATION FROM
KURESSAARE AFIS: +372 6710 242 (ET, EN)
RUHNU AD: +372 4533 824 (ET, EN)
E-MAIL: ure@tll.aero

Topography © Estonian Land Board

CHANGES: AFIS TEL NR.