

**VISUAL
APPROACH
CHART - ICAO**

58°13'48''N
022°30'34''E





ELEV 15 FT
HEIGHTS RELATED
TO AD ELEV

INFORMATION 118.055

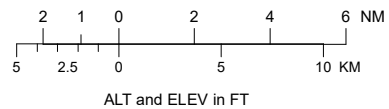
KURESSAARE



LEGEND

-  Holding
-  INSTR APCH area
-  LFA (Low level flying area)
-  Lighthouse

SCALE 1:370 000



QFE DATA

- THR RWY 05 12 FT
- THR RWY 17 10 FT
- THR RWY 23 6 FT
- THR RWY 35 8 FT

Topography © Estonian Land Board

CHANGES: R FAUNA areas added.