

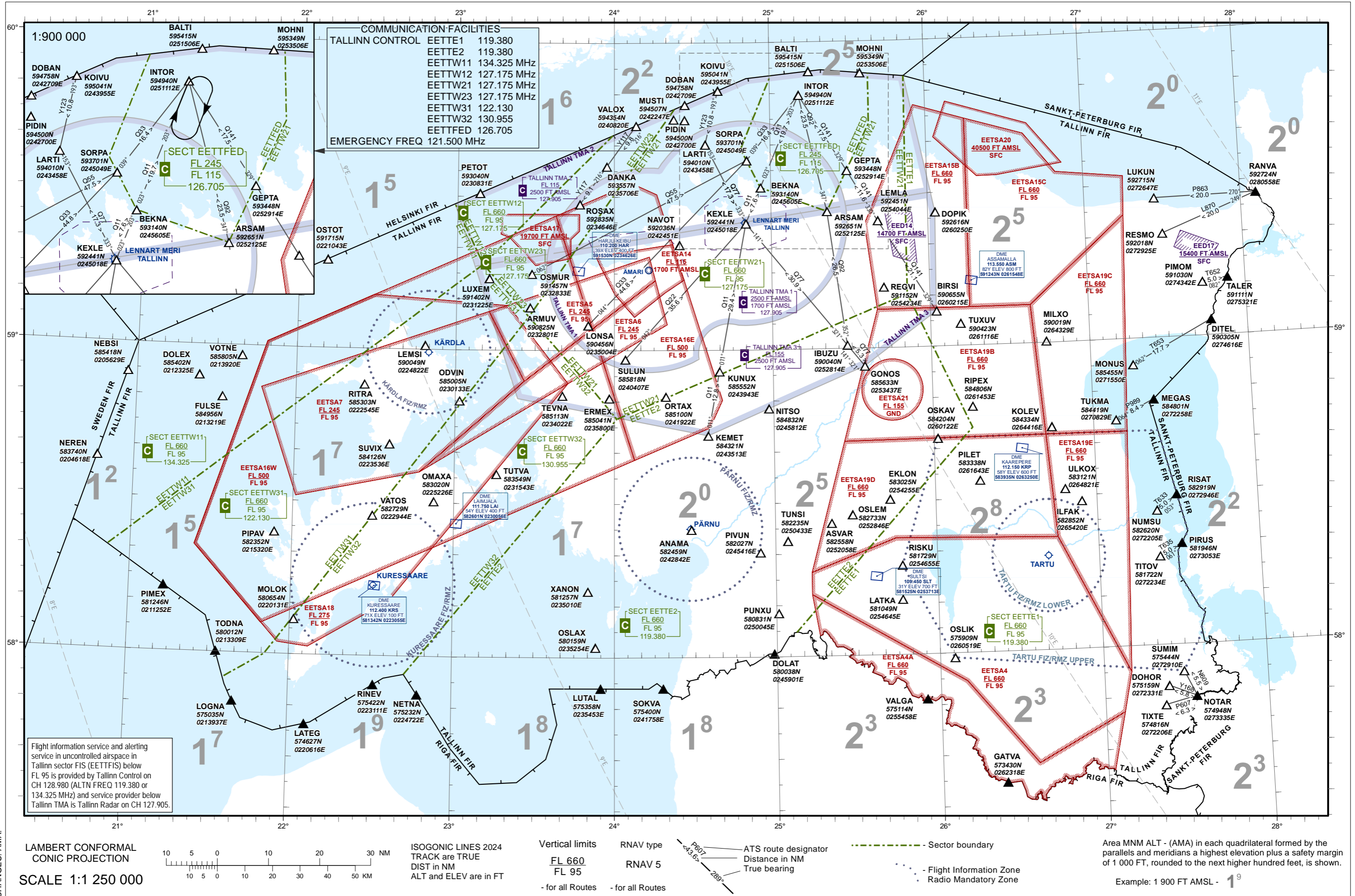
ENR 6 MARSRUUTIDE KAARDID

ENR 6 EN-ROUTE CHARTS

Kaardi nimetus Name of chart	Leht Page
Marsruutide kaart - ICAO <i>En-Route Chart - ICAO</i>	ENR ENRC (08 AUG 2024)
← Keelu-, piirangu- ja ohualad <i>Prohibited, Restricted and Danger Areas</i>	ENR PRD (05 SEP 2024)
Kaitseväge harjutus- ja treeningalad ning ADIZ <i>Military Exercise Training Areas and ADIZ</i>	ENR TRA (26 JAN 2023)
Madallennualad <i>Low-Level Flying Areas</i>	ENR LFC (18 APR 2024)
Muud alad <i>Other Areas</i>	ENR OTHER (18 APR 2024)
Lindude rändemarsruudid <i>Bird Migration Routes</i>	ENR BIRD (26 JAN 2023)
Vabalt valitavate marsruutidega õhuruumi kaart <i>Free Route Airspace Chart</i>	ENR FRA (05 NOV 2020)

TÜHJAKS JÄETUD
PAGE INTENTIONALLY LEFT BLANK

MARSRUUTIDE KAART - ICAO
ENROUTE CHART - ICAO



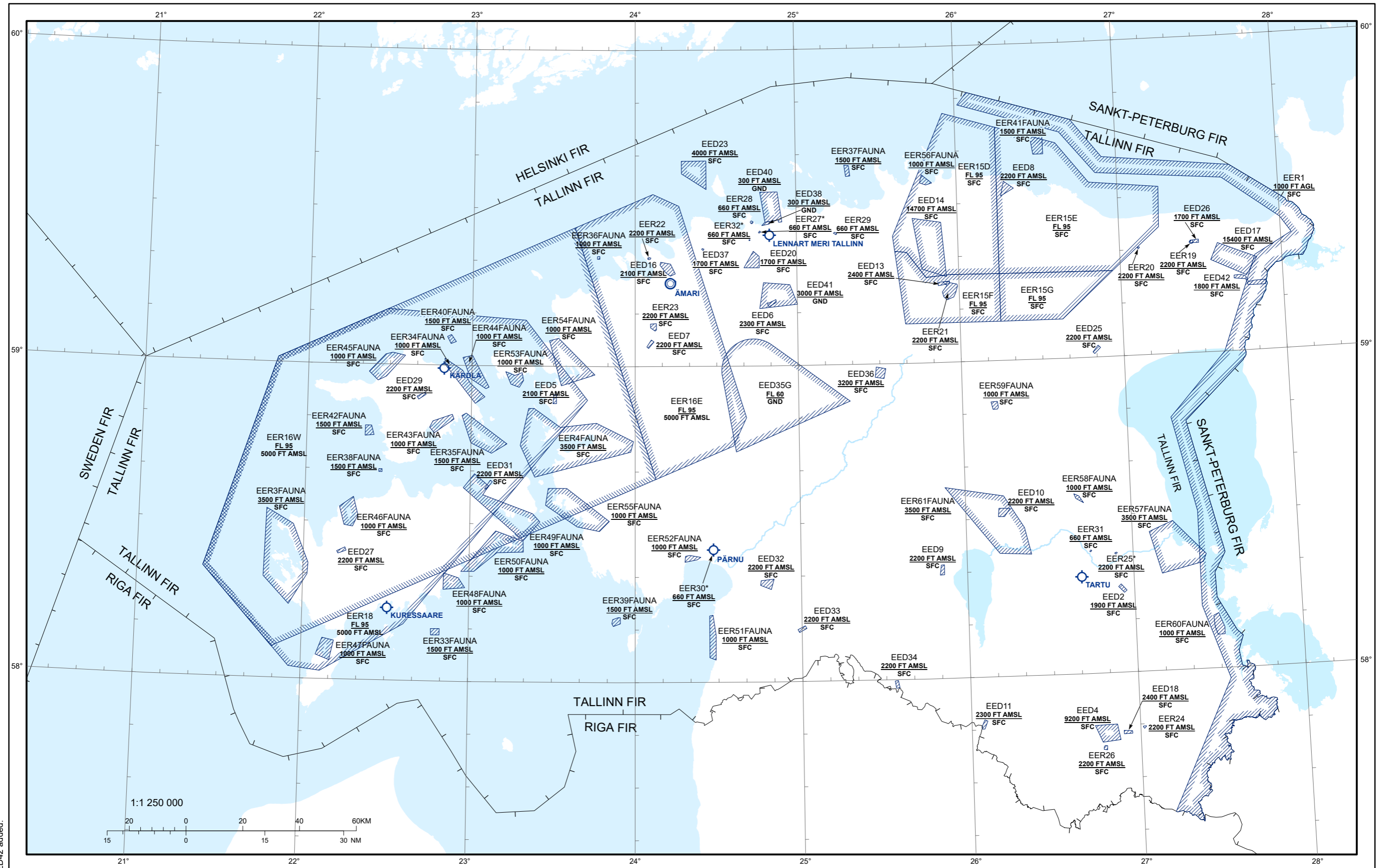
08 AUG 2024 (AIRAC AMDT 07/2024)

EANS

ENR ENRC

TÜHJAKS JÄETUD
PAGE INTENTIONALLY LEFT BLANK

KEELU-, PIIRANGU- JA OHUALAD - REGISTER-KAART
PROHIBITED, RESTRICTED AND DANGER AREAS - INDEX CHART

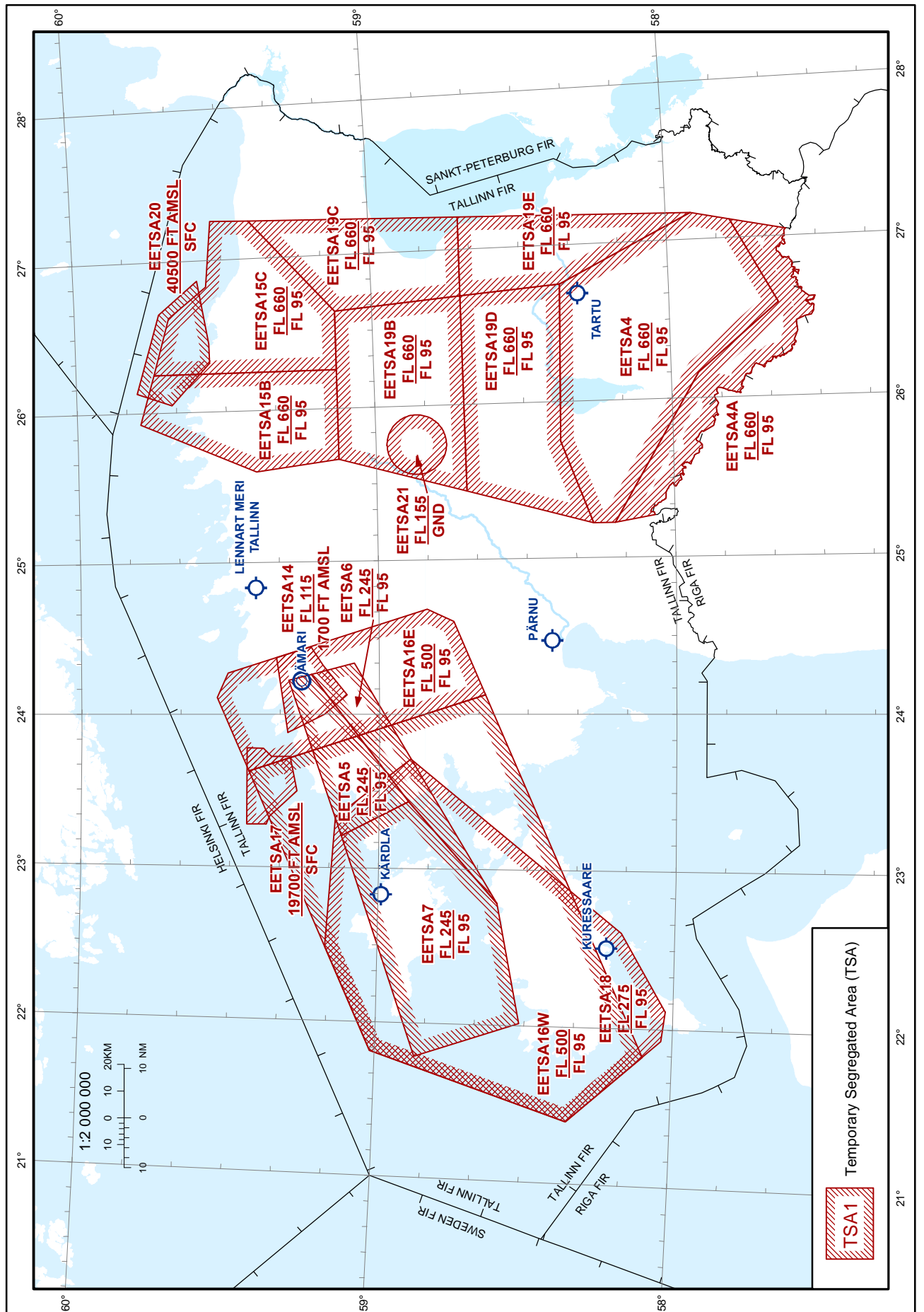


*(EER25, EER27, EER30, EER32) - The flight restrictions do not extend to the take-off and landing of an aircraft from an aerodrome or heliport with certified or non-certified operating conditions.

CHANGES: EED42 added.

TÜHJAKS JÄETUD
PAGE INTENTIONALLY LEFT BLANK

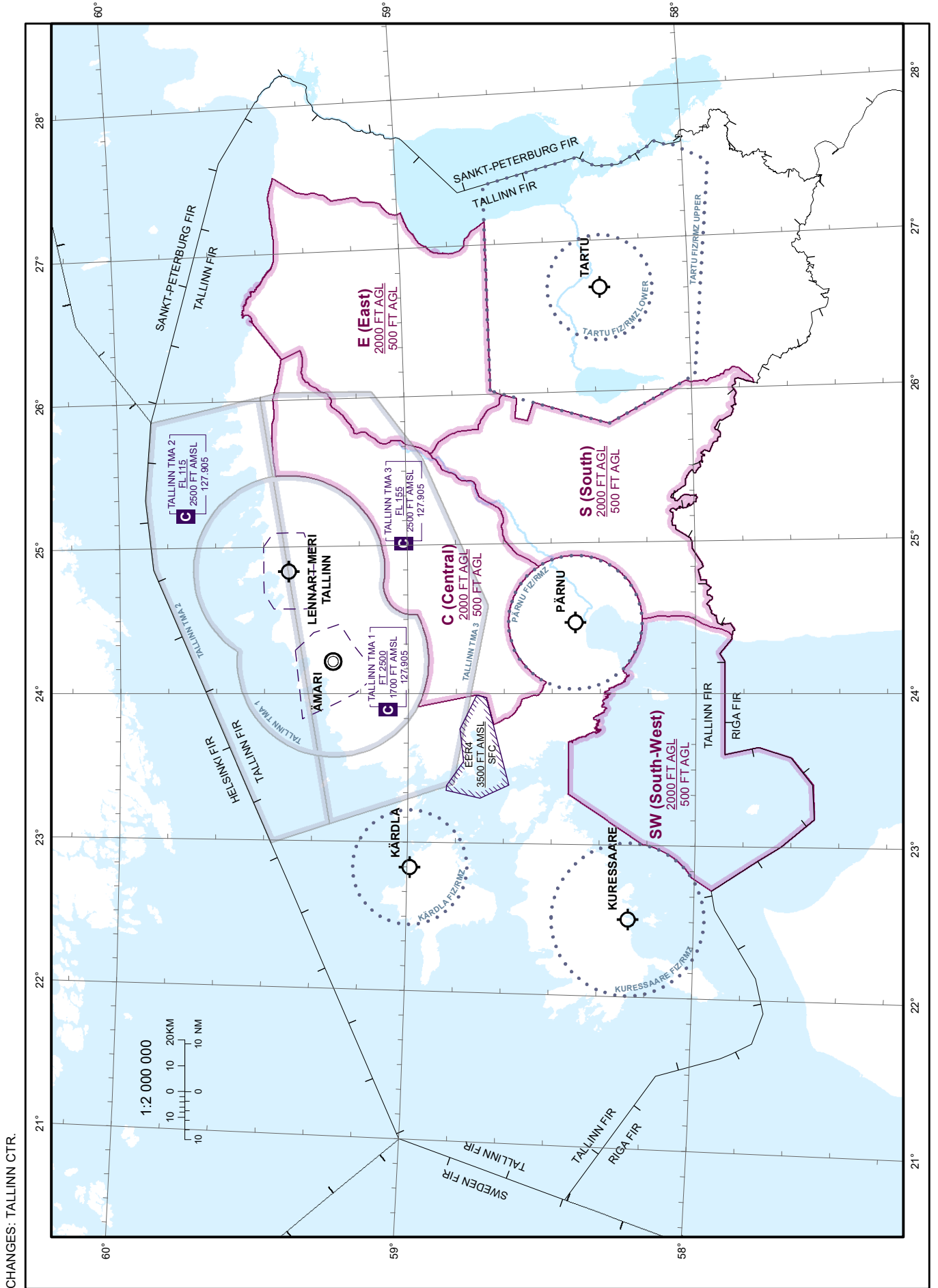
KAITSEVÄE HARJUTUS- JA TREENINGALAD NING ADIZ - REGISTER-KAART
MILITARY EXERCISE TRAINING AREAS AND ADIZ - INDEX CHART



CHANGES: Editorial.

TÜHJAKS JÄETUD
PAGE INTENTIONALLY LEFT BLANK

MADALLENNUALADE KAART - REGISTER-KAART
LOW-LEVEL FLYING AREAS CHART - INDEX CHART



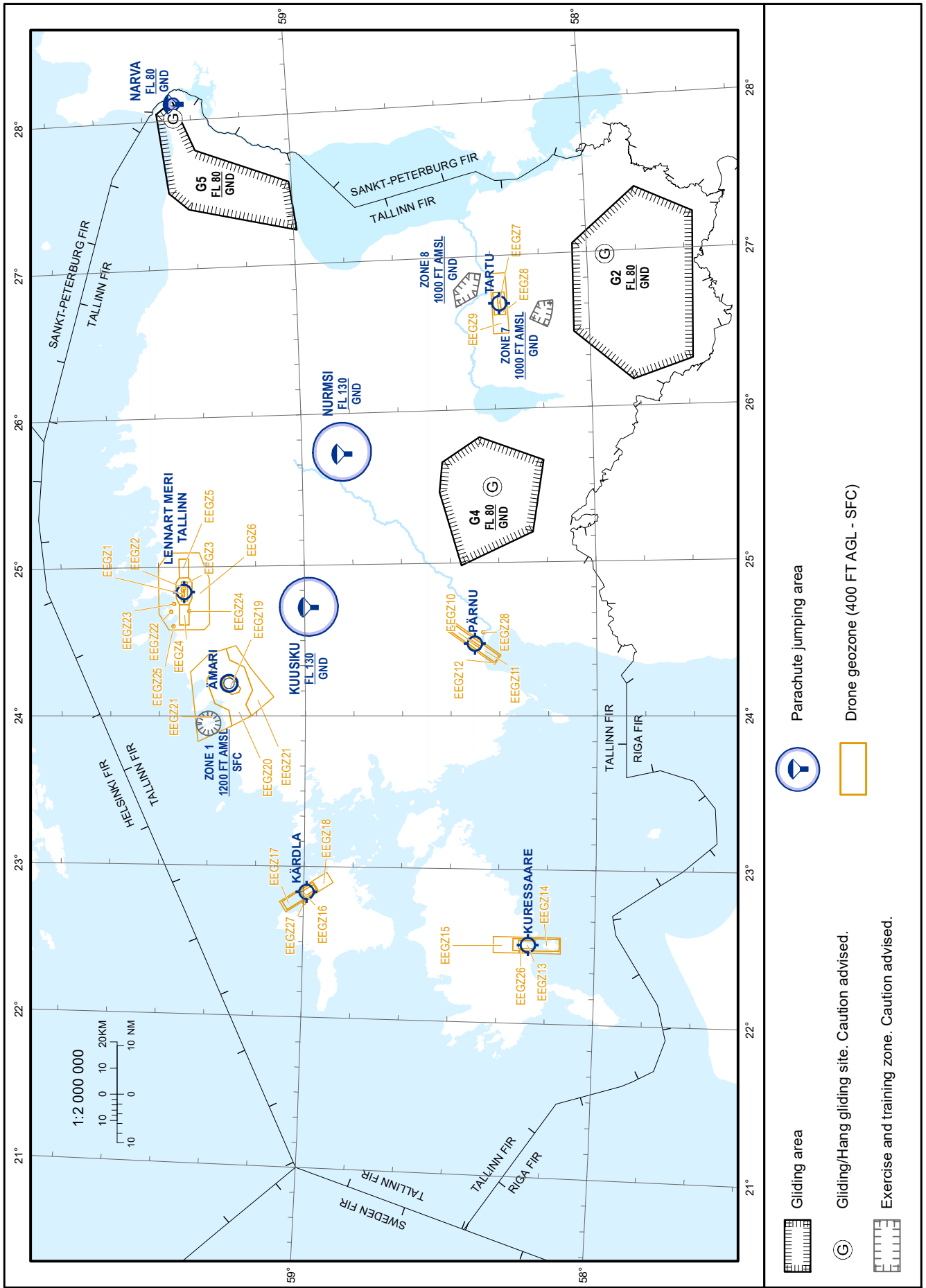
CHANGES: TALLINN CTR.

TÜHJAKS JÄETUD
PAGE INTENTIONALLY LEFT BLANK

MUUD ALAD - REGISTER-KAART (LENNUSPORDI- JA MEELELAHUTUSALASED TEGEVUSED; MUUD OHTLIKU ISELOOMUGA TEGEVUSED)

OTHER AREAS - INDEX CHART (AERIAL SPORTING AND RECREATIONAL ACTIVITIES; OTHER ACTIVITIES OF A DANGEROUS NATURE)

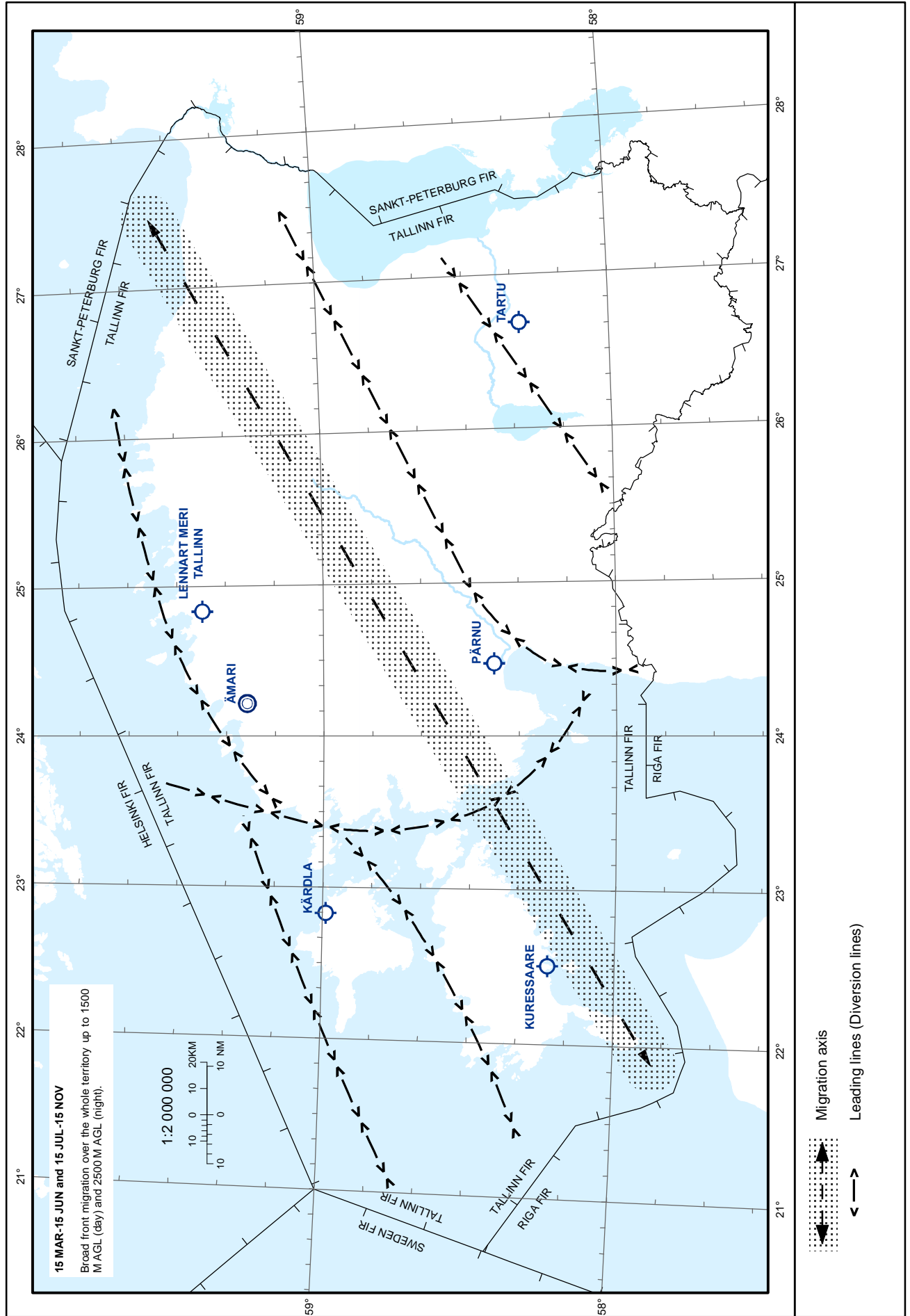
CHANGES: ZONE 3, ZONE 5, ZONE 6, ZONE 10, FAUNA areas removed, drone geozones added.



	Gliding area		Parachute jumping area
	Gliding/Hang gliding site. Caution advised.		Drone geozone (400 FT AGL - SFC)
	Exercise and training zone. Caution advised.		

TÜHJAKS JÄETUD
PAGE INTENTIONALLY LEFT BLANK

LINDUDE RÄNDEMARSRUUDID - REGISTER-KAART
BIRD MIGRATION ROUTES - INDEX CHART



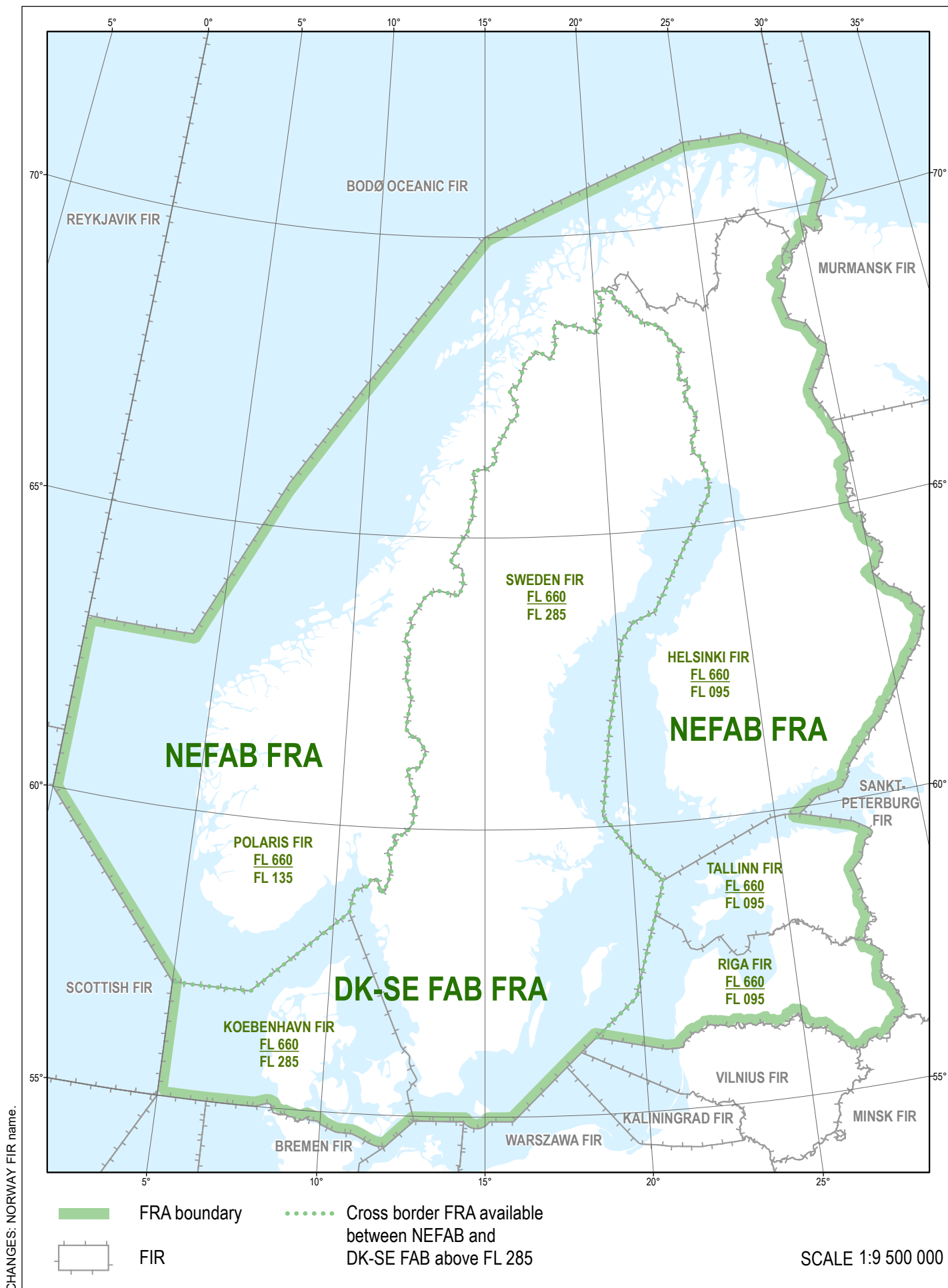
CHANGES: Editorial.

15 MAR-15 JUN and 15 JUL-15 NOV
 Broad front migration over the whole territory up to 1500 M AGL (day) and 2500 M AGL (night).

1:2 000 000
 10 0 10 20 KM
 10 0 10 NM

TÜHJAKS JÄETUD
PAGE INTENTIONALLY LEFT BLANK

VABALT VALITAVATE MARSRUUTIDEGA ÕHURUUMI KAART
FREE ROUTE AIRSPACE CHART



TÜHJAKS JÄETUD
PAGE INTENTIONALLY LEFT BLANK