

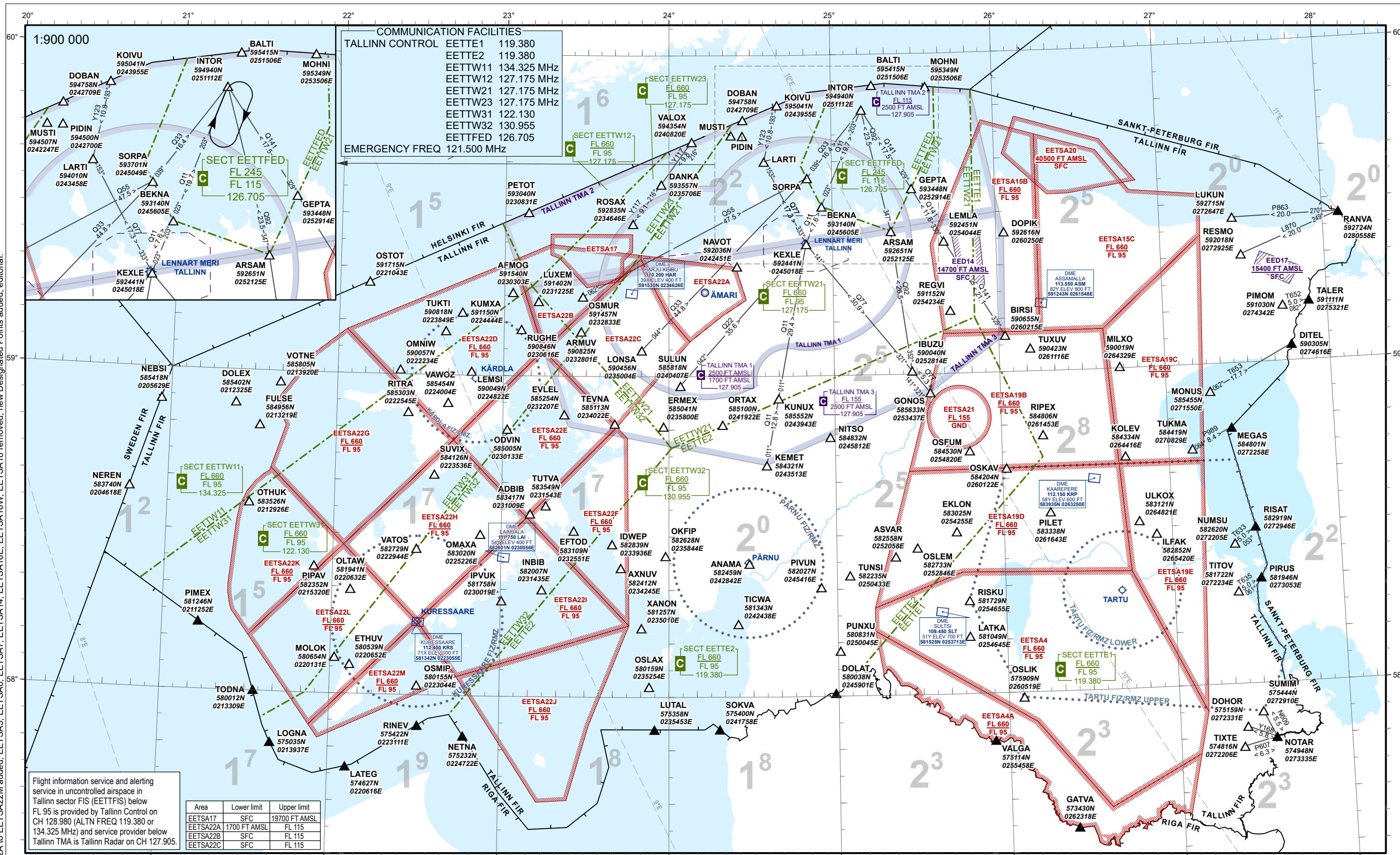
ENR 6 MARSRUUTIDE KAARDID

ENR 6 EN-ROUTE CHARTS

Kaardi nimetus Name of chart	Leht Page
Marsruutide kaart - ICAO <i>En-Route Chart - ICAO</i>	ENR ENRC (16 APR 2026)
Keelu-, piirangu- ja ohualad <i>Prohibited, Restricted and Danger Areas</i>	ENR PRD (16 APR 2026)
Kaitseväe harjutus- ja treeningalad ning ADIZ <i>Military Exercise Training Areas and ADIZ</i>	ENR TRA (16 APR 2026)
Madallennualad <i>Low-Level Flying Areas</i>	ENR LFC (18 APR 2024)
Muud alad <i>Other Areas</i>	ENR OTHER (17 APR 2025)
Lindude rändemarsruudid <i>Bird Migration Routes</i>	ENR BIRD (26 JAN 2023)
Vabalt valitavate marsruutidega õhuruumi kaart <i>Free Route Airspace Chart</i>	ENR FRA (05 NOV 2020)

TÜHJAKS JÄETUD
PAGE INTENTIONALLY LEFT BLANK

MARSRUUTIDE KAART - ICAO
ENROUTE CHART - ICAO



Flight information service and alerting service in uncontrolled airspace in Tallinn sector FIS (EETTFIS) below FL 95 is provided by Tallinn Control on CH 128.980 (ALTN FREQ 119.380 or 134.325 MHz) and service provider below Tallinn TMA is Tallinn Radar on CH 127.905.

Area	Lower limit	Upper limit
EETSA17	SFC	19700 FT AMSL
EETSA22A	1700 FT AMSL	FL 115
EETSA22B	SFC	FL 115
EETSA22C	SFC	FL 115

LAMBERT CONFORMAL CONIC PROJECTION
 1:1 250 000

ISOGONIC LINES 2024
 TRACK are TRUE
 DIST in NM
 ALT and ELEV are in FT

Vertical limits
 FL 660
 FL 95
 - for all Routes

RNAV type
 RNAV 5
 - for all Routes

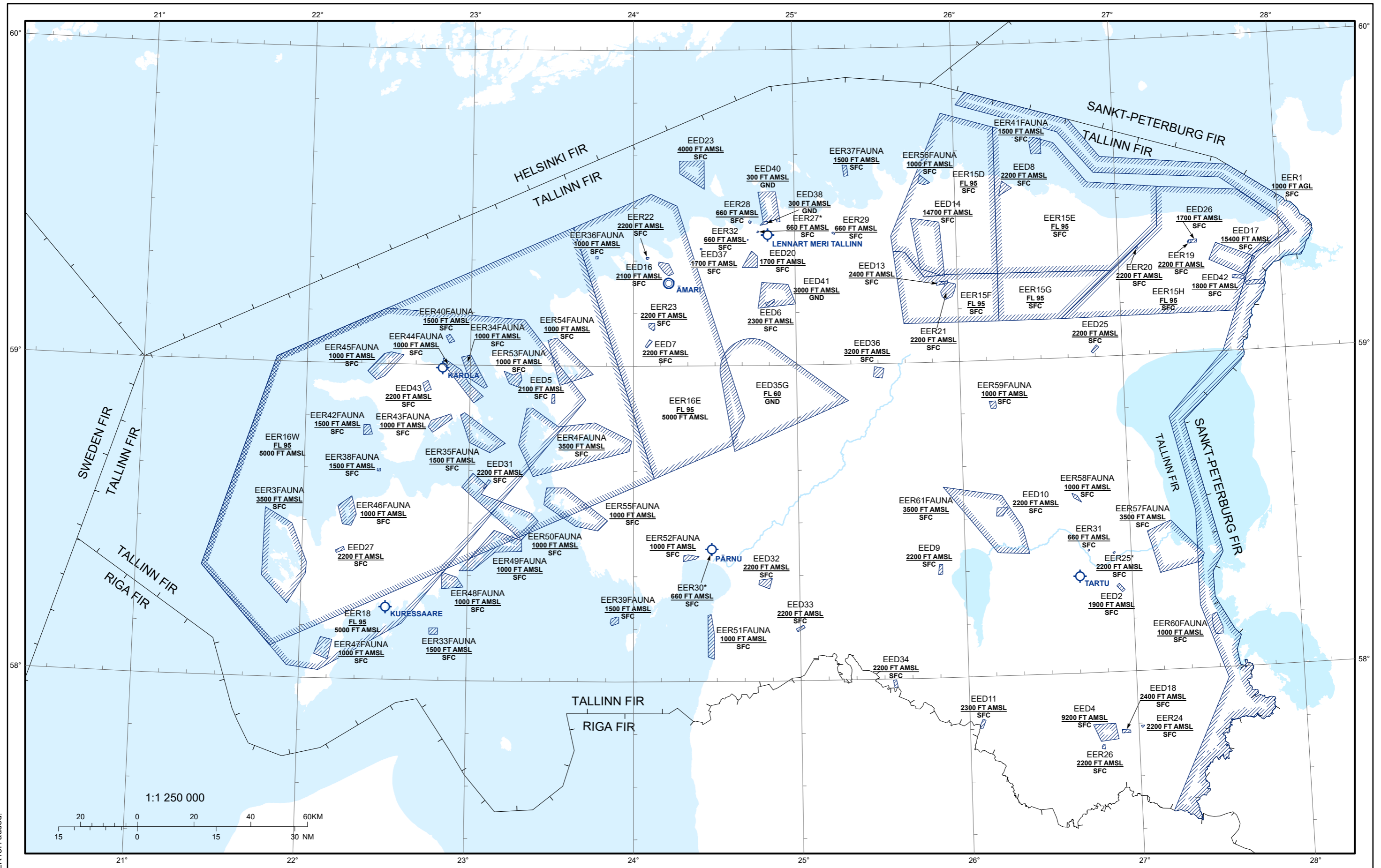
ATS route designator
 Distance in NM
 True bearing

Sector boundary
 Flight Information Zone
 Radio Mandatory Zone

Area MNN ALT - (AMA) in each quadrilateral formed by the parallels and meridians a highest elevation plus a safety margin of 1 000 FT, rounded to the next higher hundred feet, is shown.
 Example: 1 900 FT AMSL - 1⁹

TÜHJAKS JÄETUD
PAGE INTENTIONALLY LEFT BLANK

KEELU-, PIIRANGU- JA OHUALAD - REGISTER-KAART
PROHIBITED, RESTRICTED AND DANGER AREAS - INDEX CHART



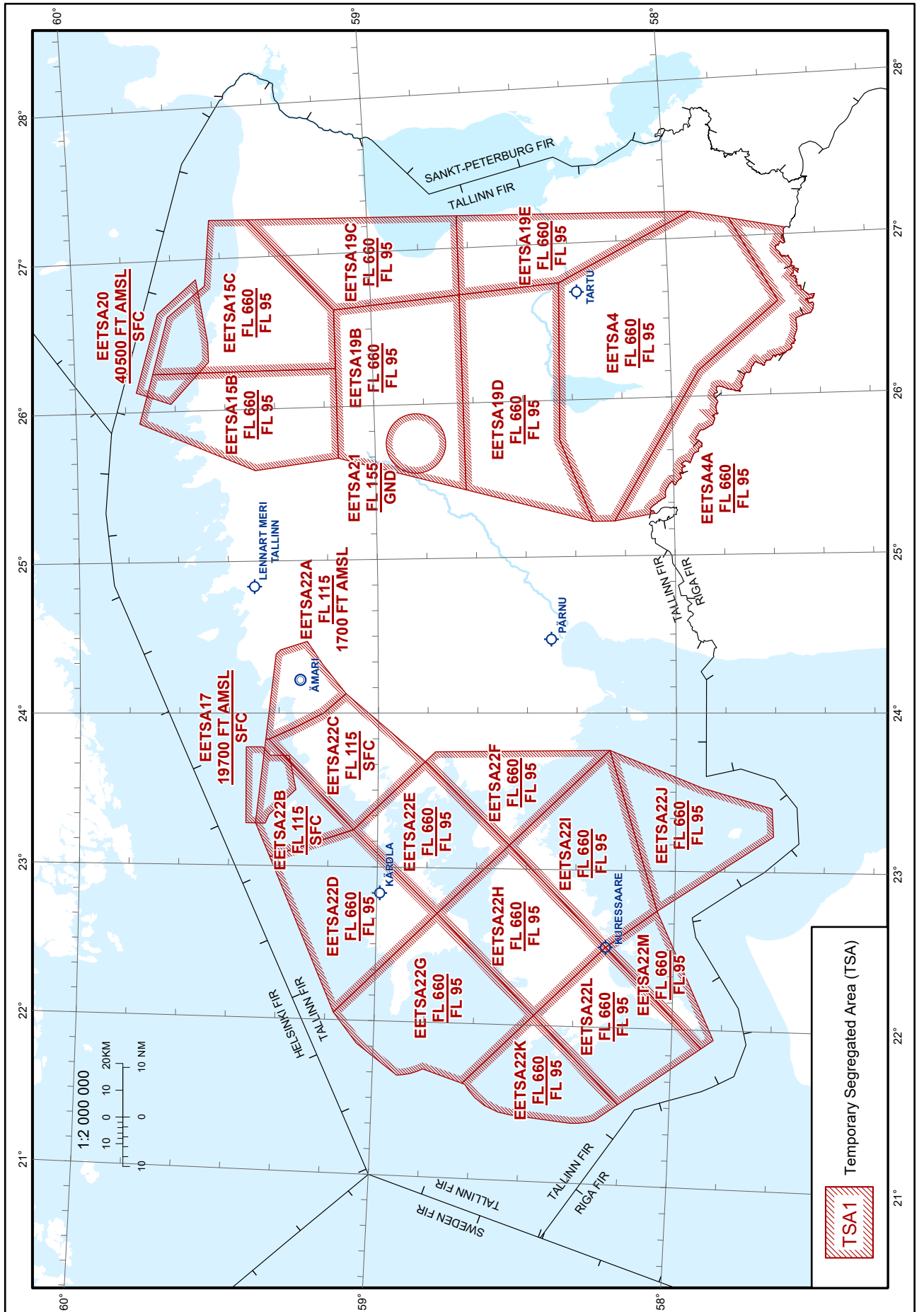
CHANGES: EER15H added.

*(EER25, EER27, EER30, EER32) - The flight restrictions do not extend to the take-off and landing of an aircraft from an aerodrome or heliport with certified or non-certified operating conditions.

TÜHJAKS JÄETUD
PAGE INTENTIONALLY LEFT BLANK

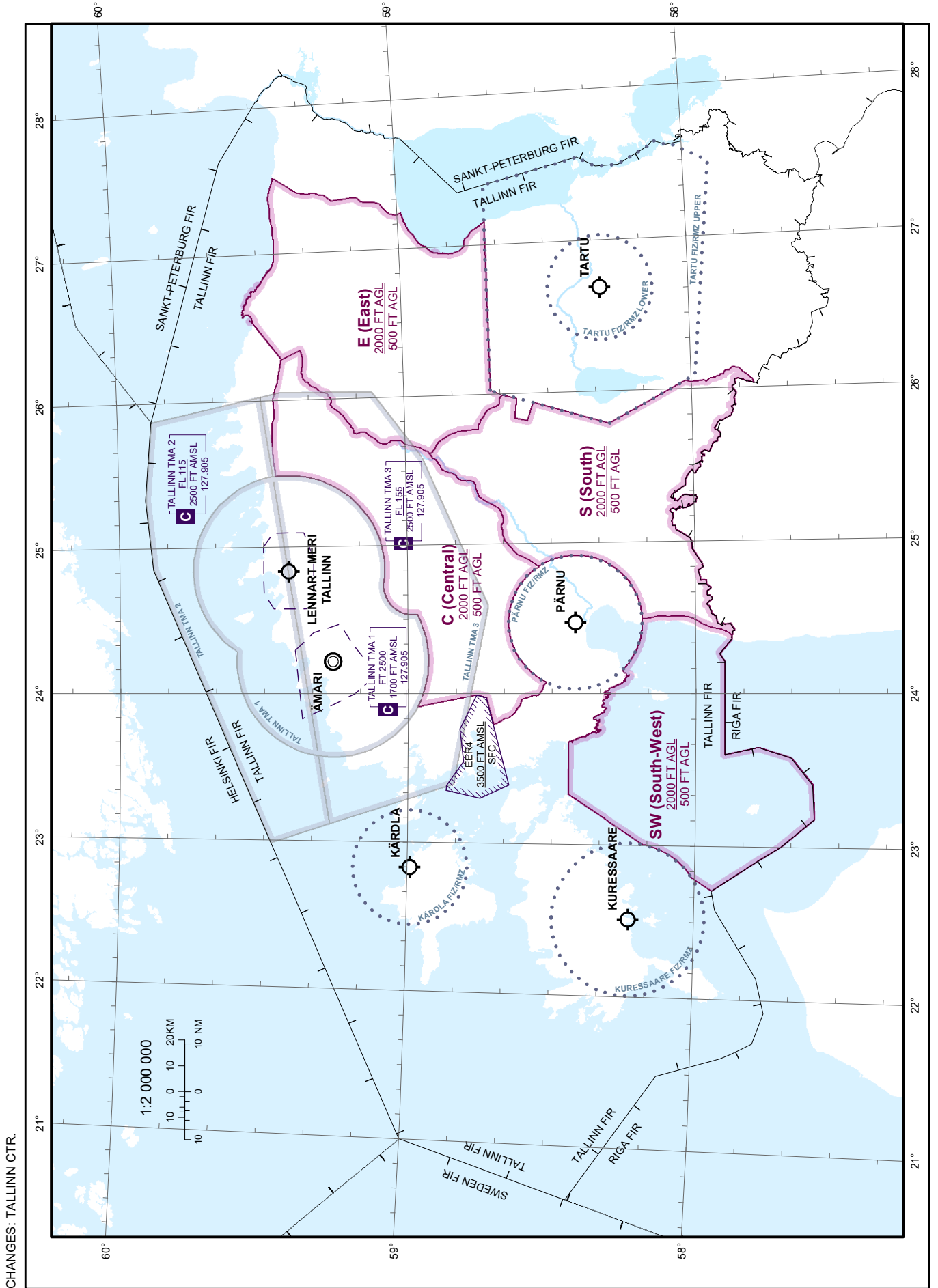
KAITSEVÄE HARJUTUS- JA TREENINGALAD NING ADIZ - REGISTER-KAART
MILITARY EXERCISE TRAINING AREAS AND ADIZ - INDEX CHART

CHANGES: EETSAA22A to EETSAA22M added, EETSAA5, EETSAA6, EETSAA7, EETSAA14, EETSAA16E, EETSAA16W, EETSAA18 removed.



TÜHJAKS JÄETUD
PAGE INTENTIONALLY LEFT BLANK

MADALLENNUALADE KAART - REGISTER-KAART
LOW-LEVEL FLYING AREAS CHART - INDEX CHART

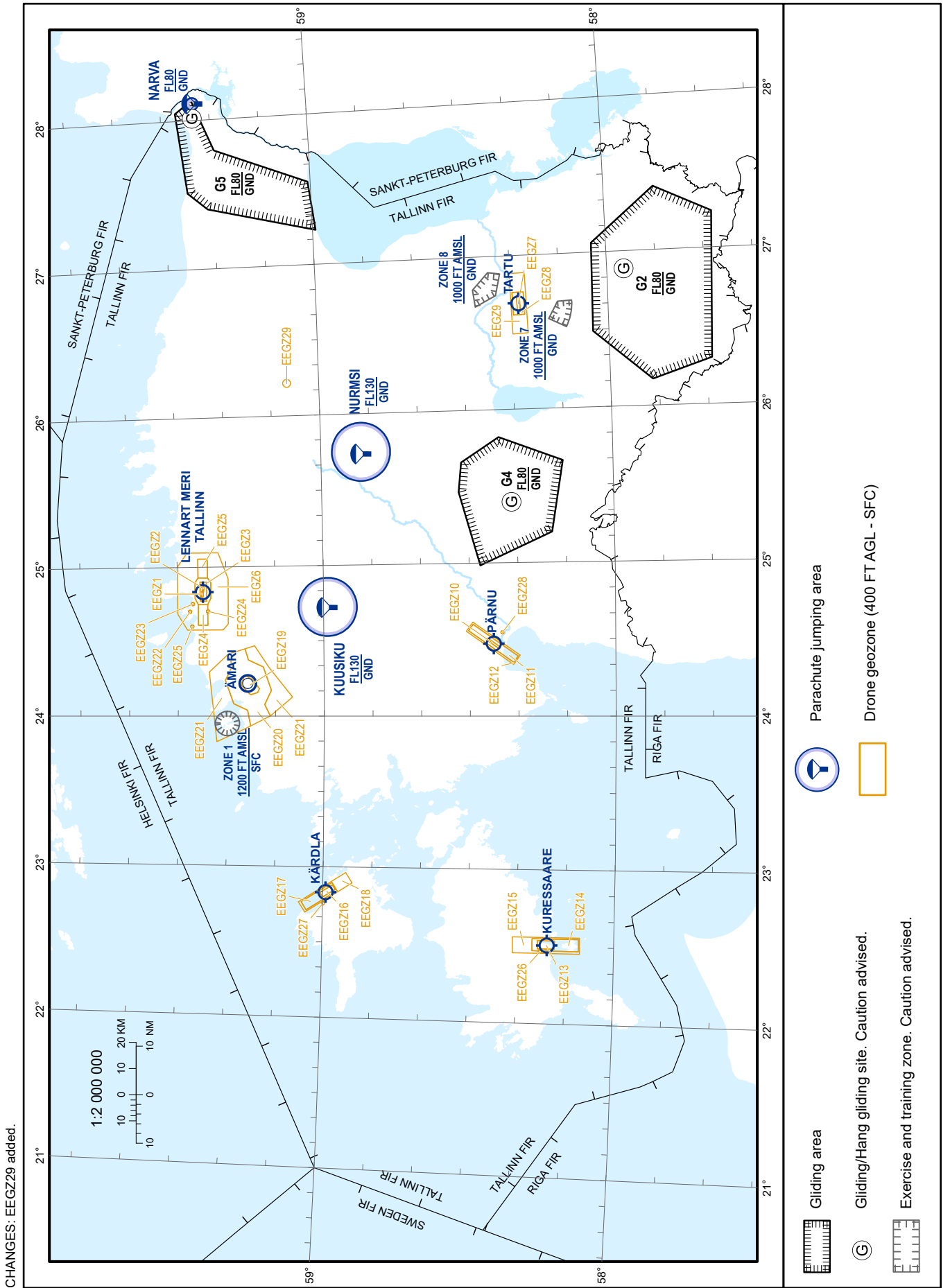


CHANGES: TALLINN CTR.

TÜHJAKS JÄETUD
PAGE INTENTIONALLY LEFT BLANK

MUUD ALAD - REGISTER-KAART (LENNUSPORDI- JA MEELELAHUTUSALASED TEGEVUSED; MUUD OHTLIKU ISELOOMUGA TEGEVUSED)

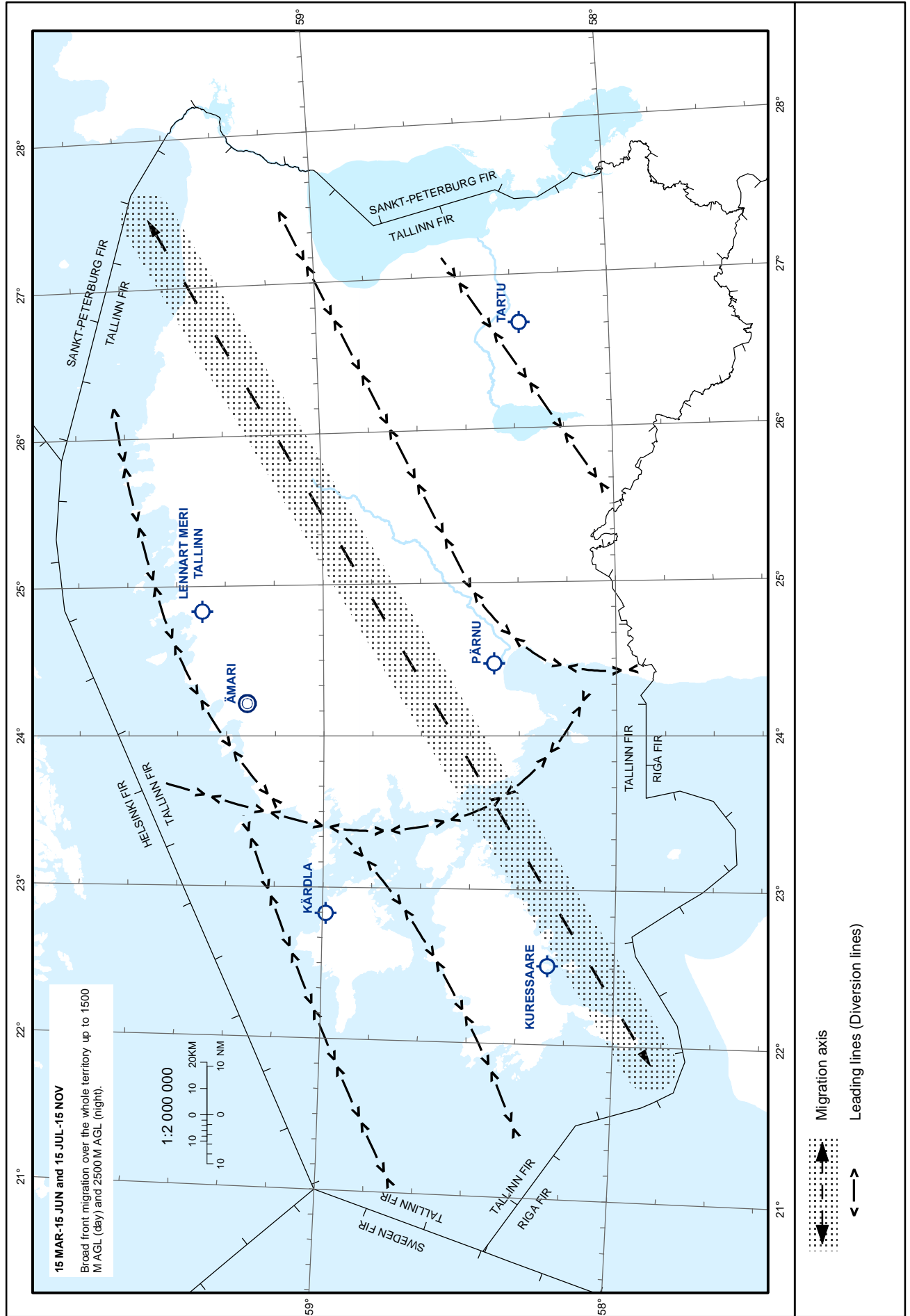
OTHER AREAS - INDEX CHART (AERIAL SPORTING AND RECREATIONAL ACTIVITIES; OTHER ACTIVITIES OF A DANGEROUS NATURE)



CHANGES: EEGZ29 added.

TÜHJAKS JÄETUD
PAGE INTENTIONALLY LEFT BLANK

LINDUDE RÄNDEMARSRUUDID - REGISTER-KAART
BIRD MIGRATION ROUTES - INDEX CHART

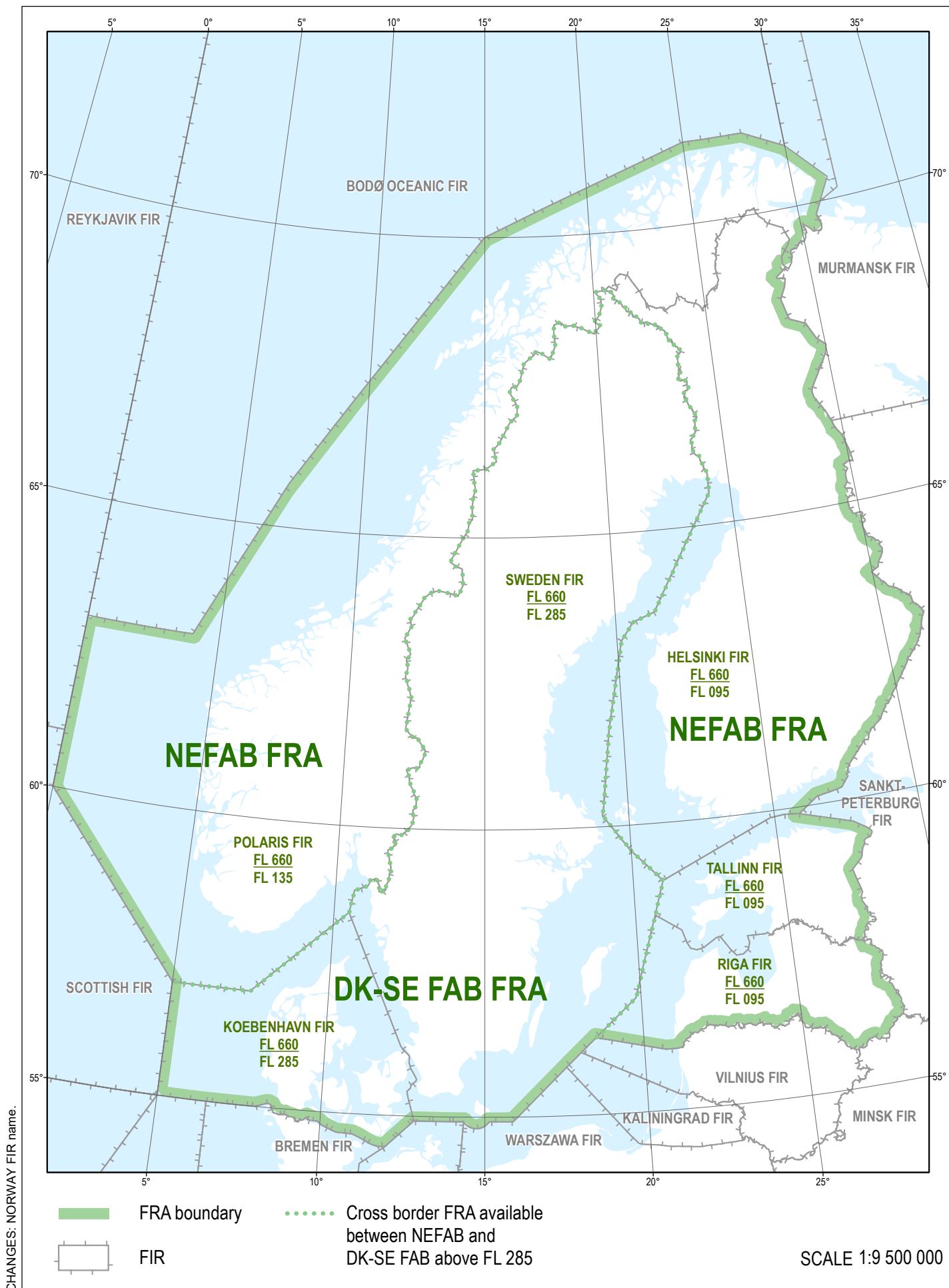


CHANGES: Editorial.

15 MAR-15 JUN and 15 JUL-15 NOV
 Broad front migration over the whole territory up to 1500 M AGL (day) and 2500 M AGL (night).

TÜHJAKS JÄETUD
PAGE INTENTIONALLY LEFT BLANK

VABALT VALITAVATE MARSRUUTIDEGA ÕHURUUMI KAART
FREE ROUTE AIRSPACE CHART



TÜHJAKS JÄETUD
PAGE INTENTIONALLY LEFT BLANK