

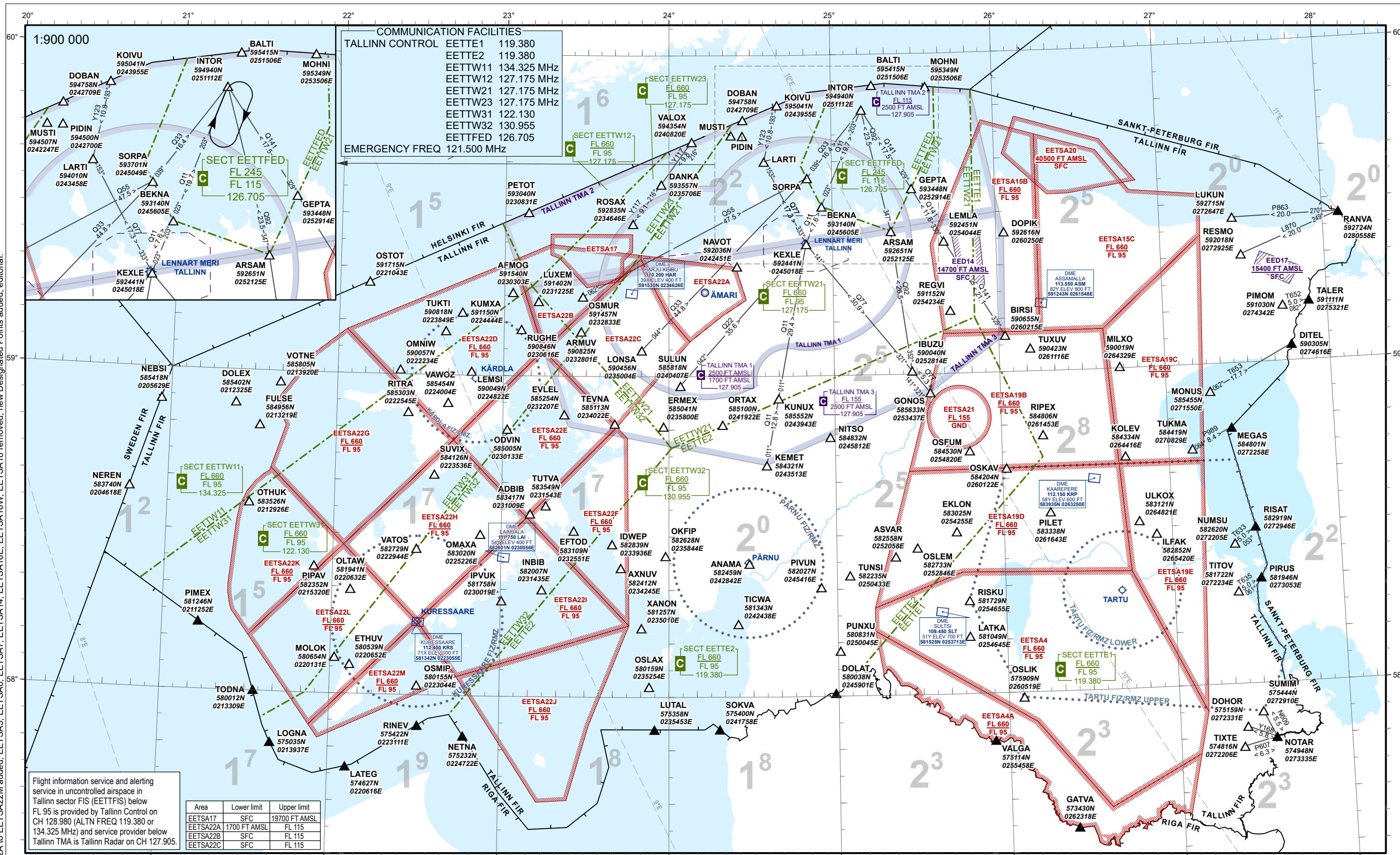
## ENR 6 MARSRUUTIDE KAARDID

## ENR 6 EN-ROUTE CHARTS

<b>Kaardi nimetus</b> <b>Name of chart</b>	<b>Leht</b> <b>Page</b>
←   Marsruutide kaart - ICAO <i>En-Route Chart - ICAO</i>	ENR ENRC (16 APR 2026)
←   Keelu-, piirangu- ja ohualad <i>Prohibited, Restricted and Danger Areas</i>	ENR PRD (16 APR 2026)
←   Kaitseväge harjutus- ja treeningalad ning ADIZ <i>Military Exercise Training Areas and ADIZ</i>	ENR TRA (16 APR 2026)
Madallennualad <i>Low-Level Flying Areas</i>	ENR LFC (18 APR 2024)
Muud alad <i>Other Areas</i>	ENR OTHER (17 APR 2025)
Lindude rändemarsruudid <i>Bird Migration Routes</i>	ENR BIRD (26 JAN 2023)
Vabalt valitavate marsruutidega õhuruumi kaart <i>Free Route Airspace Chart</i>	ENR FRA (05 NOV 2020)

TÜHJAKS JÄETUD  
*PAGE INTENTIONALLY LEFT BLANK*

**MARSRUUTIDE KAART - ICAO**  
**ENROUTE CHART - ICAO**



Flight information service and alerting service in uncontrolled airspace in Tallinn sector FIS (EETTFIS) below FL 95 is provided by Tallinn Control on CH 128.980 (ALTN FREQ 119.380 or 134.325 MHz) and service provider below Tallinn TMA is Tallinn Radar on CH 127.905.

Area	Lower limit	Upper limit
EETTS17	SFC	19700 FT AMSL
EETTS22A	1700 FT AMSL	FL 115
EETTS22B	SFC	FL 115
EETTS22C	SFC	FL 115

LAMBERT CONFORMAL CONIC PROJECTION  
 1:1 250 000

ISOGONIC LINES 2024  
 TRACK are TRUE  
 DIST in NM  
 ALT and ELEV are in FT

Vertical limits  
 FL 660  
 FL 95  
 - for all Routes

RNAV type  
 RNAV 5  
 - for all Routes

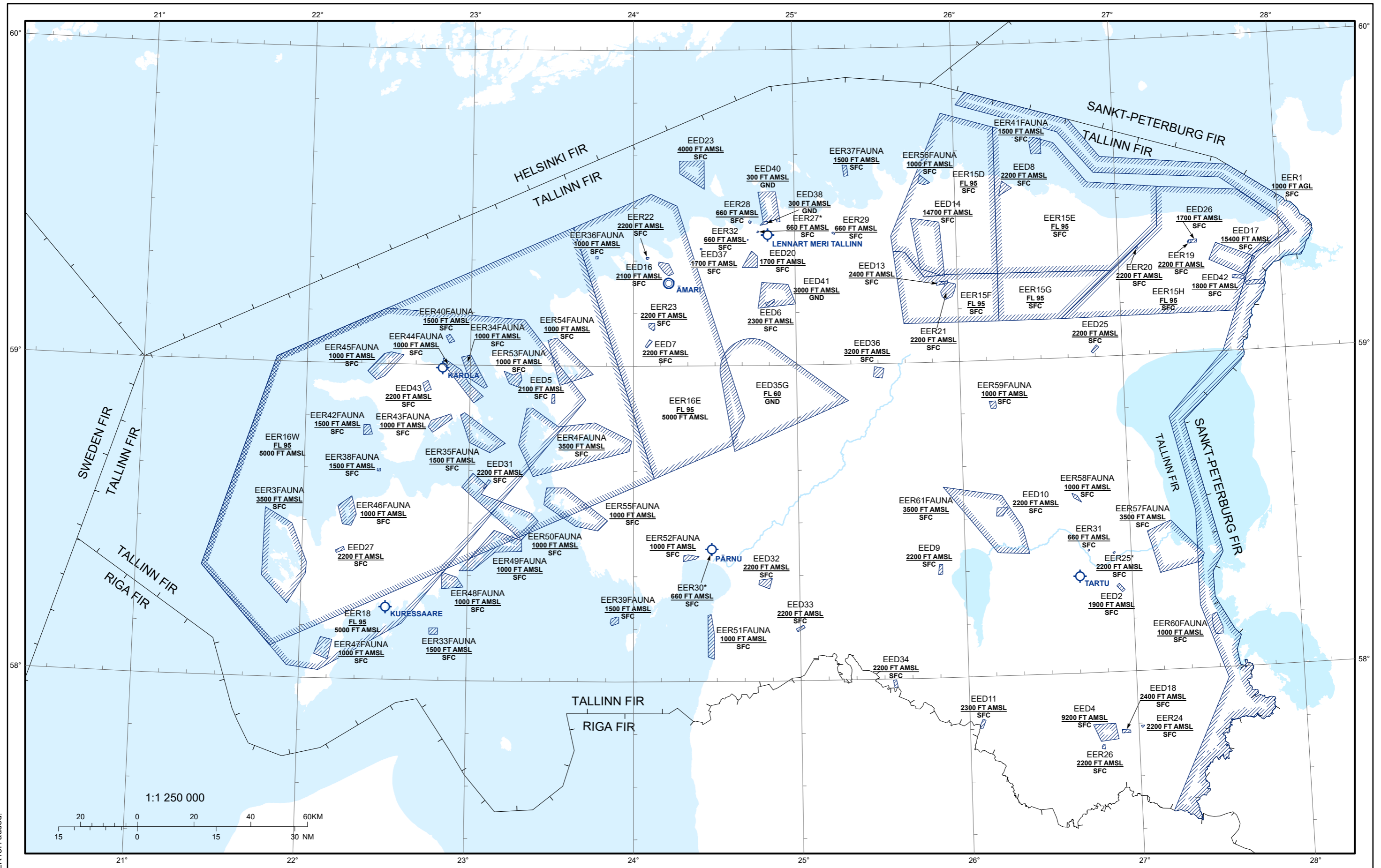
ATS route designator  
 Distance in NM  
 True bearing

Sector boundary  
 Flight Information Zone  
 Radio Mandatory Zone

Area MNN ALT - (AMA) in each quadrilateral formed by the parallels and meridians a highest elevation plus a safety margin of 1 000 FT, rounded to the next higher hundred feet, is shown.  
 Example: 1 900 FT AMSL - 1<sup>9</sup>

TÜHJAKS JÄETUD  
*PAGE INTENTIONALLY LEFT BLANK*

**KEELU-, PIIRANGU- JA OHUALAD - REGISTER-KAART**  
**PROHIBITED, RESTRICTED AND DANGER AREAS - INDEX CHART**



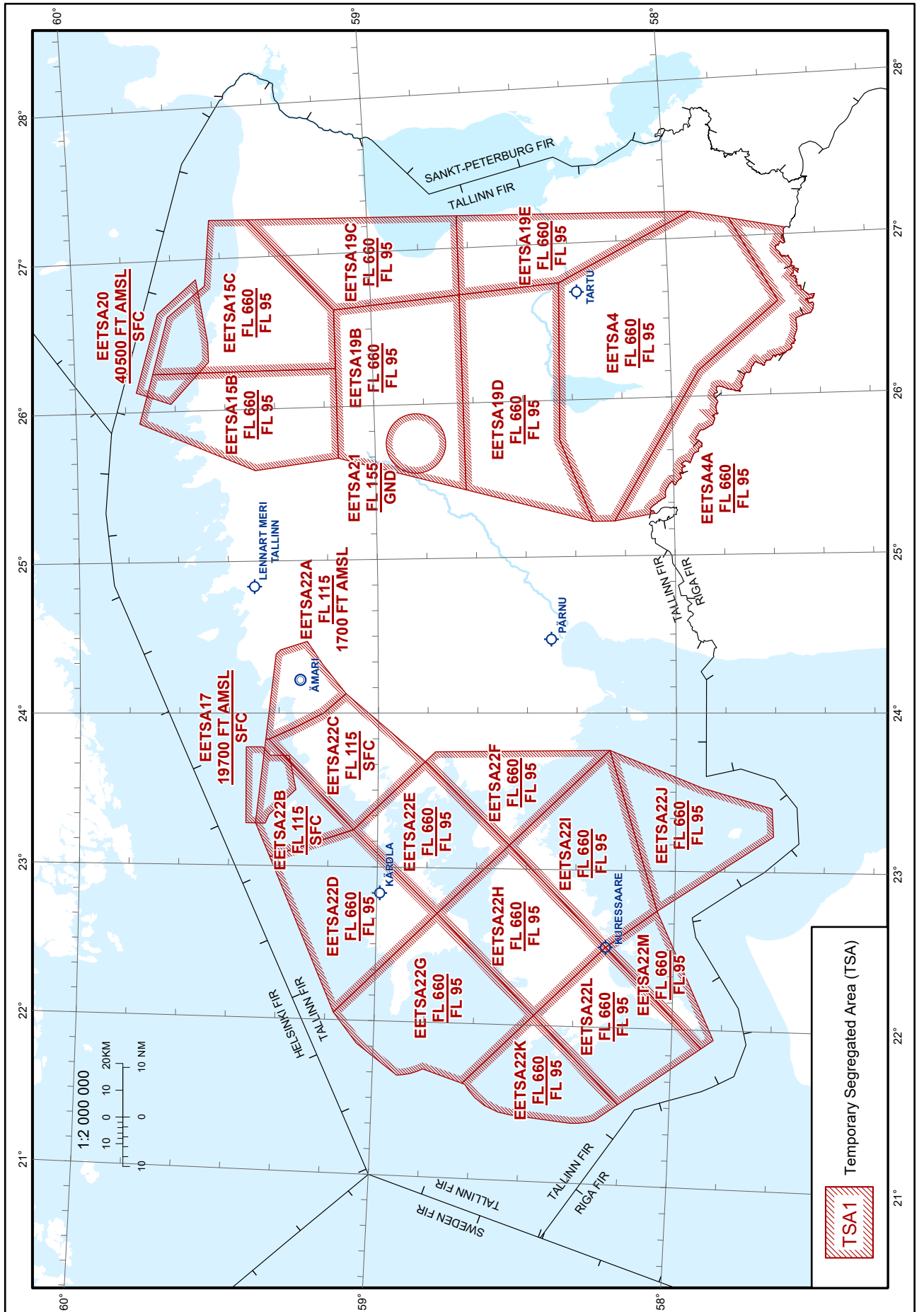
CHANGES: EER15H added.

\*(EER25, EER27, EER30, EER32) - The flight restrictions do not extend to the take-off and landing of an aircraft from an aerodrome or heliport with certified or non-certified operating conditions.

TÜHJAKS JÄETUD  
*PAGE INTENTIONALLY LEFT BLANK*

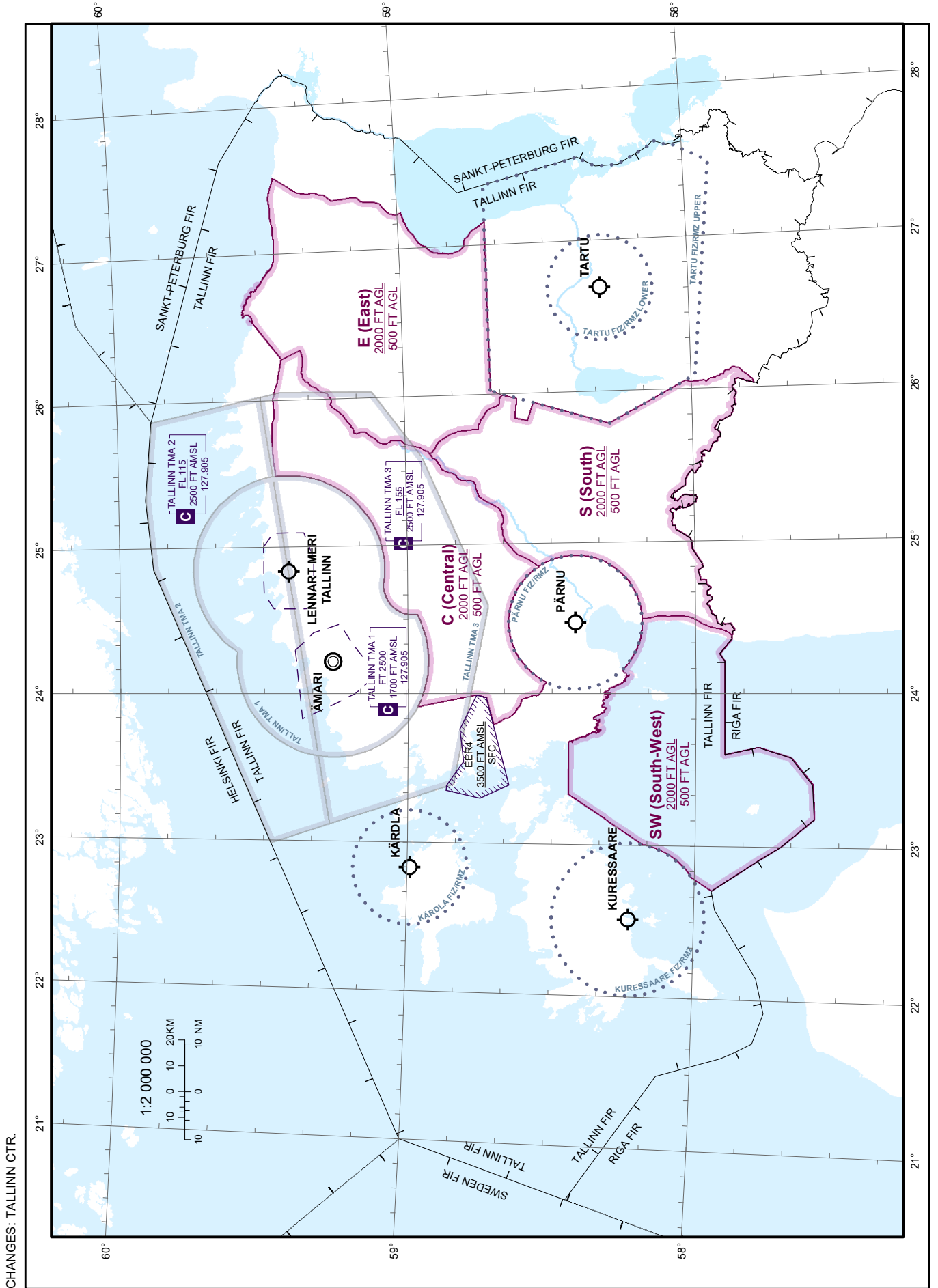
**KAITSEVÄE HARJUTUS- JA TREENINGALAD NING ADIZ - REGISTER-KAART**  
**MILITARY EXERCISE TRAINING AREAS AND ADIZ - INDEX CHART**

CHANGES: EETSAA22A to EETSAA22M added, EETSAA5, EETSAA6, EETSAA7, EETSAA14, EETSAA16E, EETSAA16W, EETSAA18 removed.



TÜHJAKS JÄETUD  
*PAGE INTENTIONALLY LEFT BLANK*

**MADALLENNUALADE KAART - REGISTER-KAART**  
**LOW-LEVEL FLYING AREAS CHART - INDEX CHART**

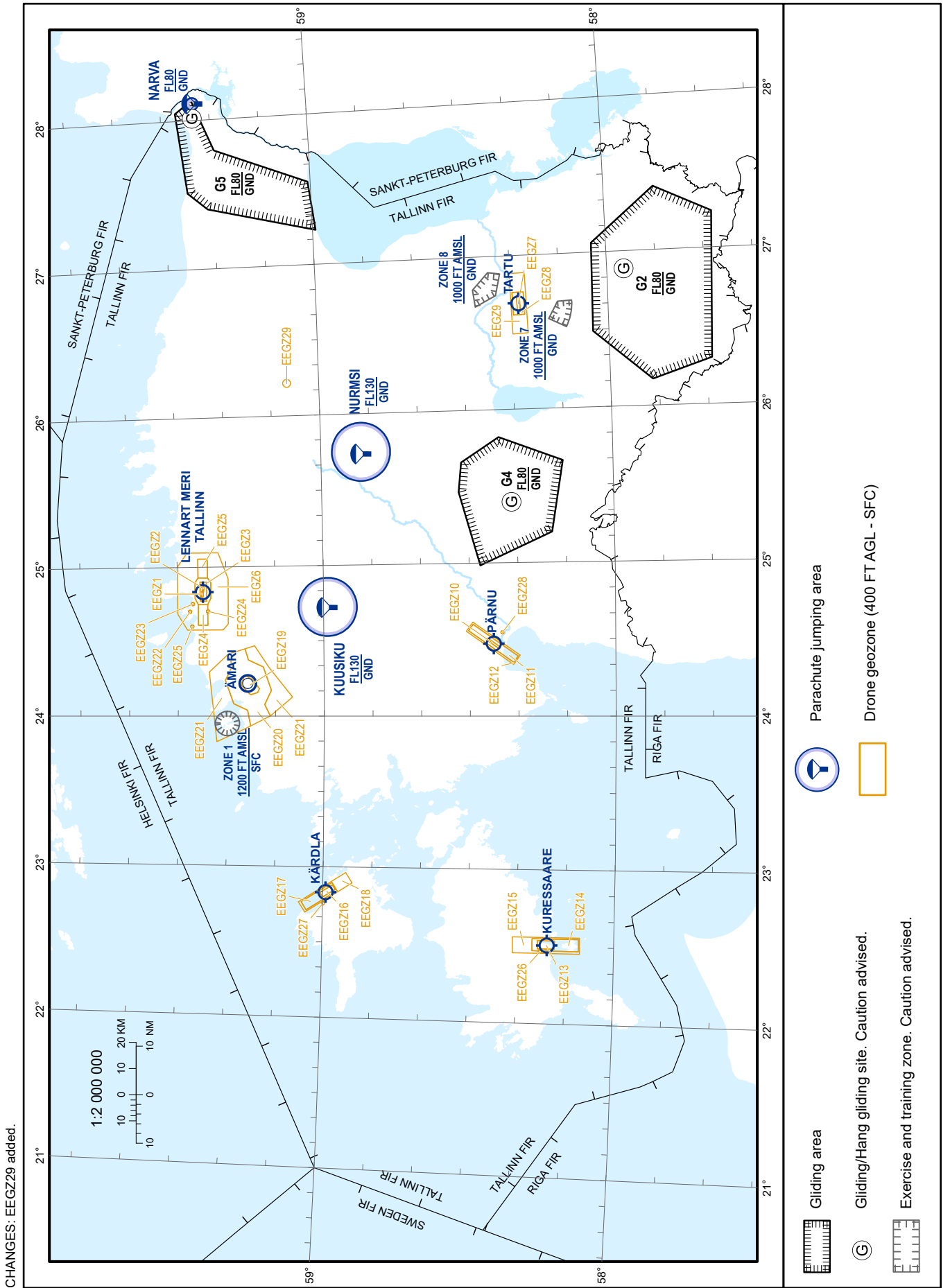


CHANGES: TALLINN CTR.

TÜHJAKS JÄETUD  
*PAGE INTENTIONALLY LEFT BLANK*

**MUUD ALAD - REGISTER-KAART (LENNUSPORDI- JA MEELELAHUTUSALASED TEGEVUSED;  
MUUD OHTLIKU ISELOOMUGA TEGEVUSED)**

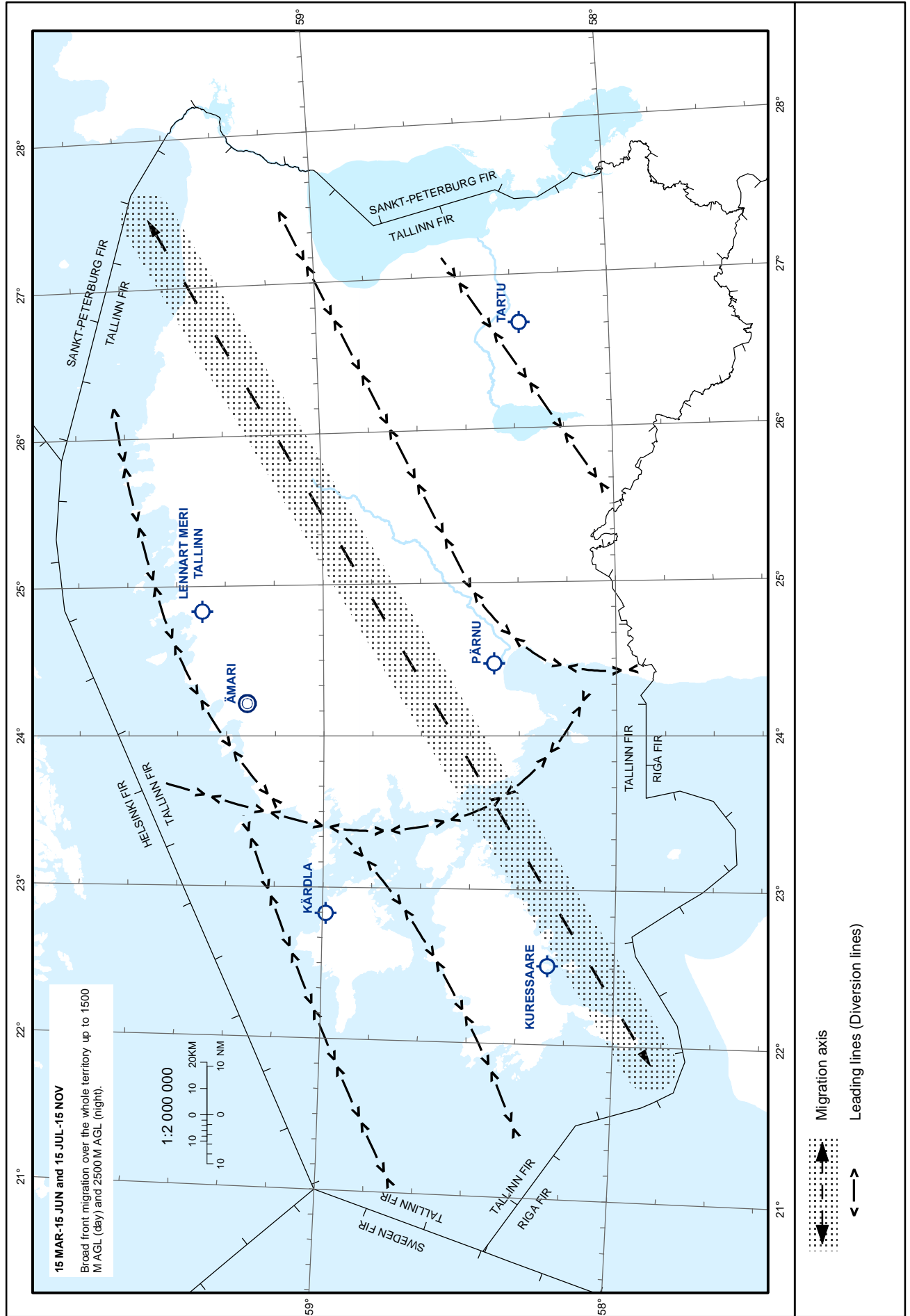
**OTHER AREAS - INDEX CHART (AERIAL SPORTING AND RECREATIONAL ACTIVITIES;  
OTHER ACTIVITIES OF A DANGEROUS NATURE)**



CHANGES: EEGZ29 added.

TÜHJAKS JÄETUD  
*PAGE INTENTIONALLY LEFT BLANK*

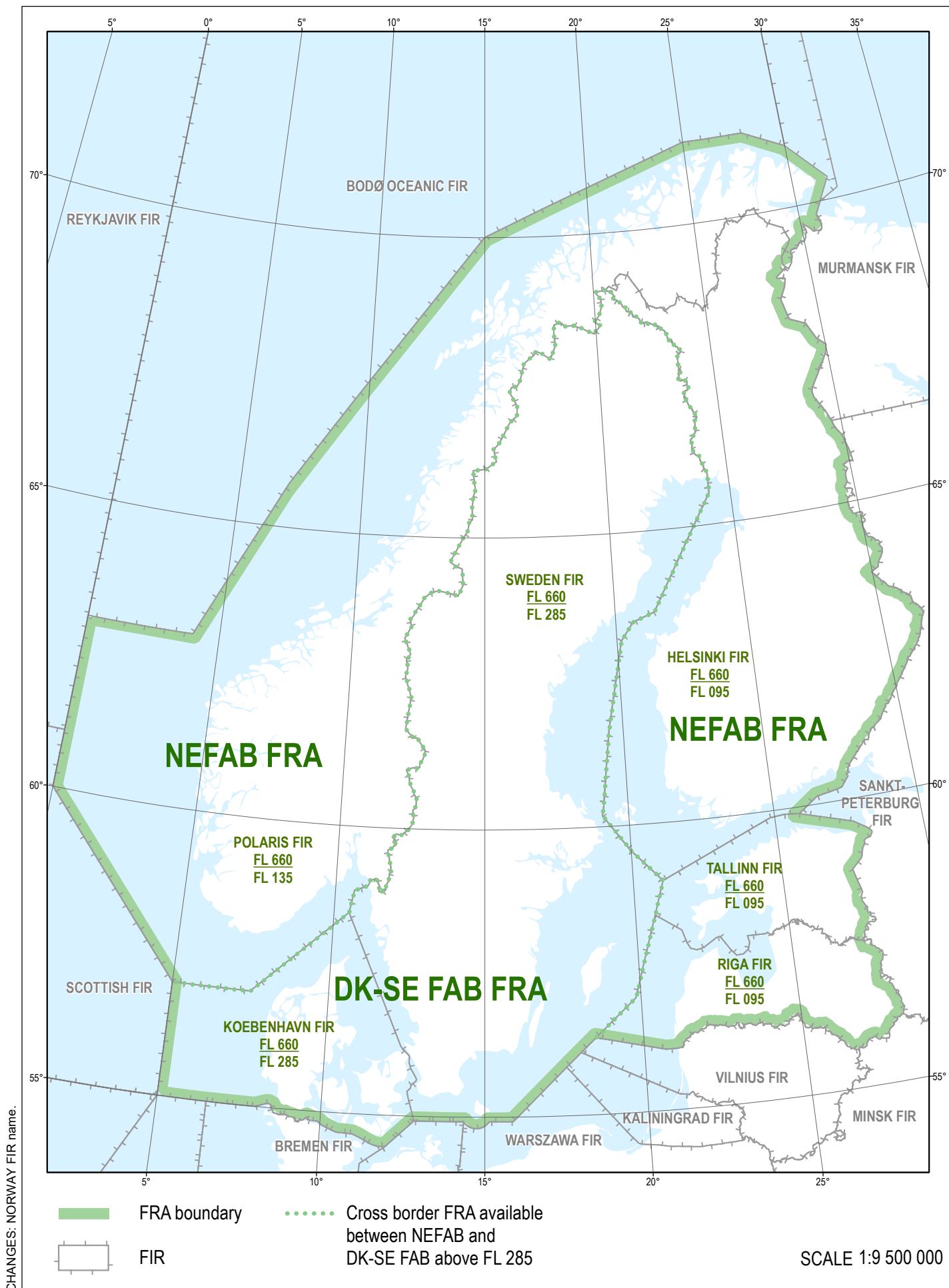
**LINDUDE RÄNDEMARSRUUDID - REGISTER-KAART**  
**BIRD MIGRATION ROUTES - INDEX CHART**



CHANGES: Editorial.

TÜHJAKS JÄETUD  
*PAGE INTENTIONALLY LEFT BLANK*

**VABALT VALITAVATE MARSRUUTIDEGA ÕHURUUMI KAART**  
**FREE ROUTE AIRSPACE CHART**



TÜHJAKS JÄETUD  
*PAGE INTENTIONALLY LEFT BLANK*