

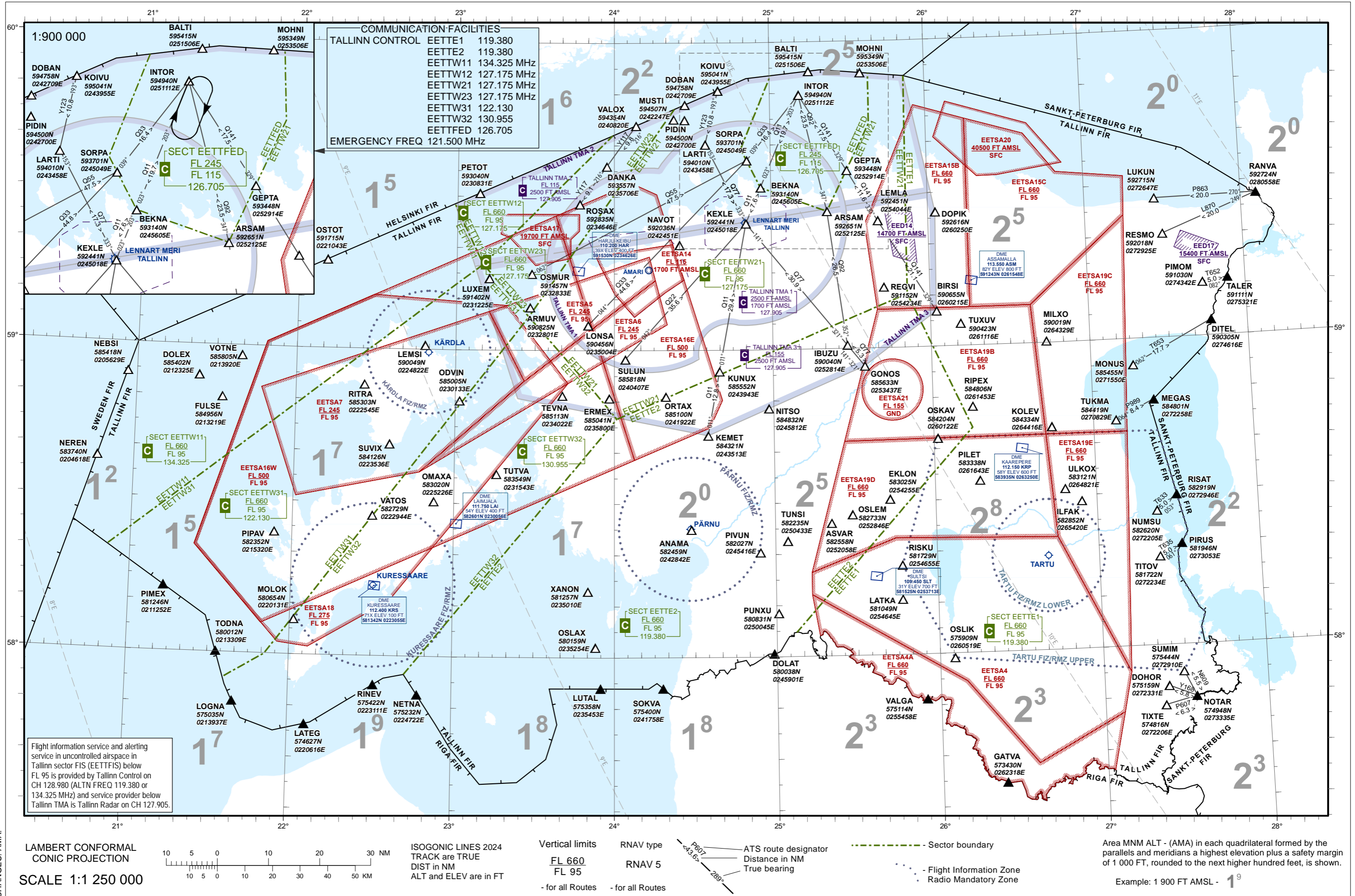
## ENR 6 MARSRUUTIDE KAARDID

## ENR 6 EN-ROUTE CHARTS

<b>Kaardi nimetus</b> <b>Name of chart</b>	<b>Leht</b> <b>Page</b>
Marsruutide kaart - ICAO <i>En-Route Chart - ICAO</i>	ENR ENRC (08 AUG 2024)
Keelu-, piirangu- ja ohualad <i>Prohibited, Restricted and Danger Areas</i>	ENR PRD (05 SEP 2024)
Kaitsevæe harjutus- ja treeningalad ning ADIZ <i>Military Exercise Training Areas and ADIZ</i>	ENR TRA (26 JAN 2023)
Madallennualad <i>Low-Level Flying Areas</i>	ENR LFC (18 APR 2024)
Muud alad <i>Other Areas</i>	ENR OTHER (18 APR 2024)
Lindude rändemarsruudid <i>Bird Migration Routes</i>	ENR BIRD (26 JAN 2023)
Vabalt valitavate marsruutidega õhuruumi kaart <i>Free Route Airspace Chart</i>	ENR FRA (05 NOV 2020)

TÜHJAKS JÄETUD  
*PAGE INTENTIONALLY LEFT BLANK*

MARSRUUTIDE KAART - ICAO  
ENROUTE CHART - ICAO



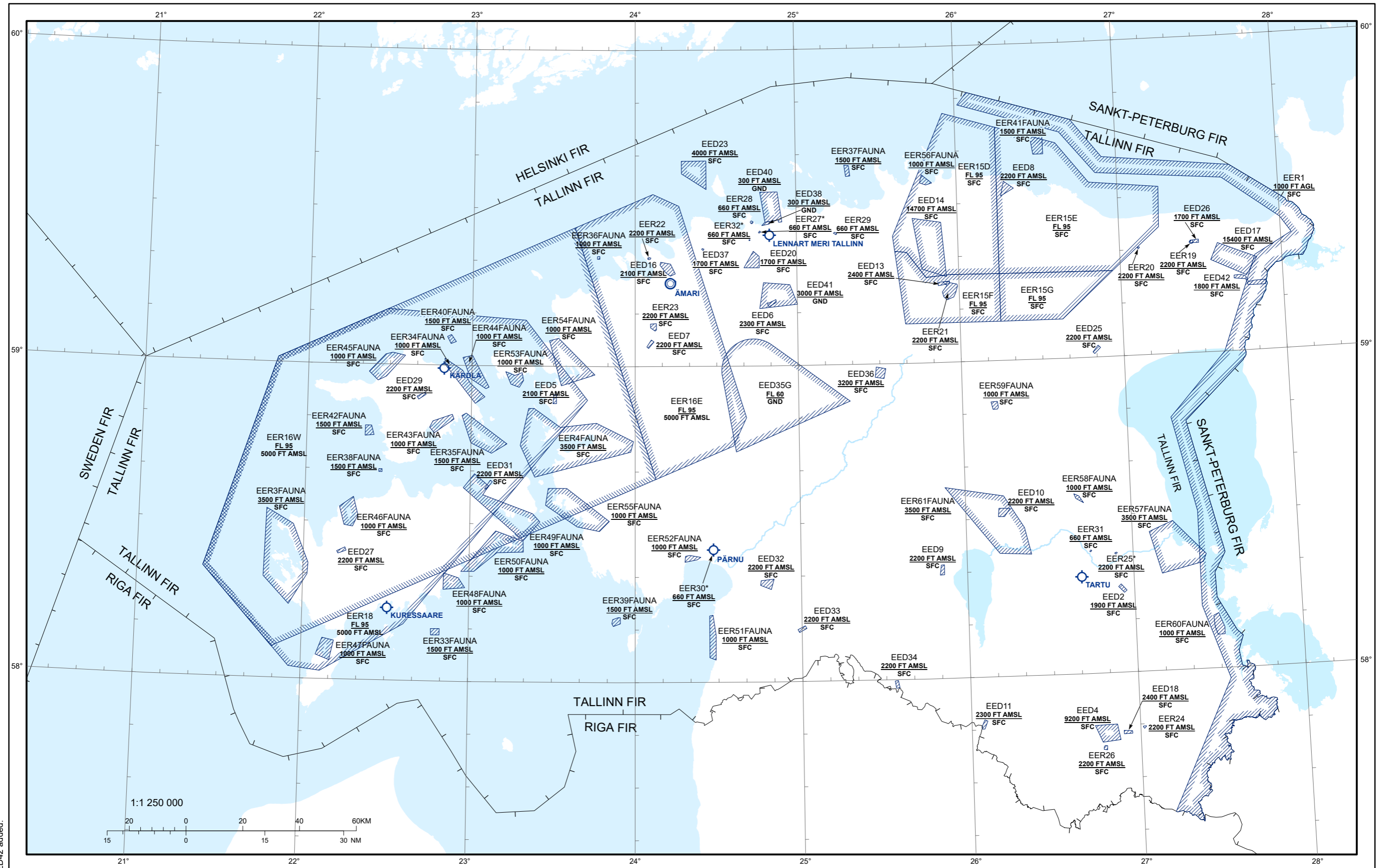
08 AUG 2024 (AIRAC AMDT 07/2024)

EANS

ENR ENRC

TÜHJAKS JÄETUD  
*PAGE INTENTIONALLY LEFT BLANK*

**KEELU-, PIIRANGU- JA OHUALAD - REGISTER-KAART**  
**PROHIBITED, RESTRICTED AND DANGER AREAS - INDEX CHART**

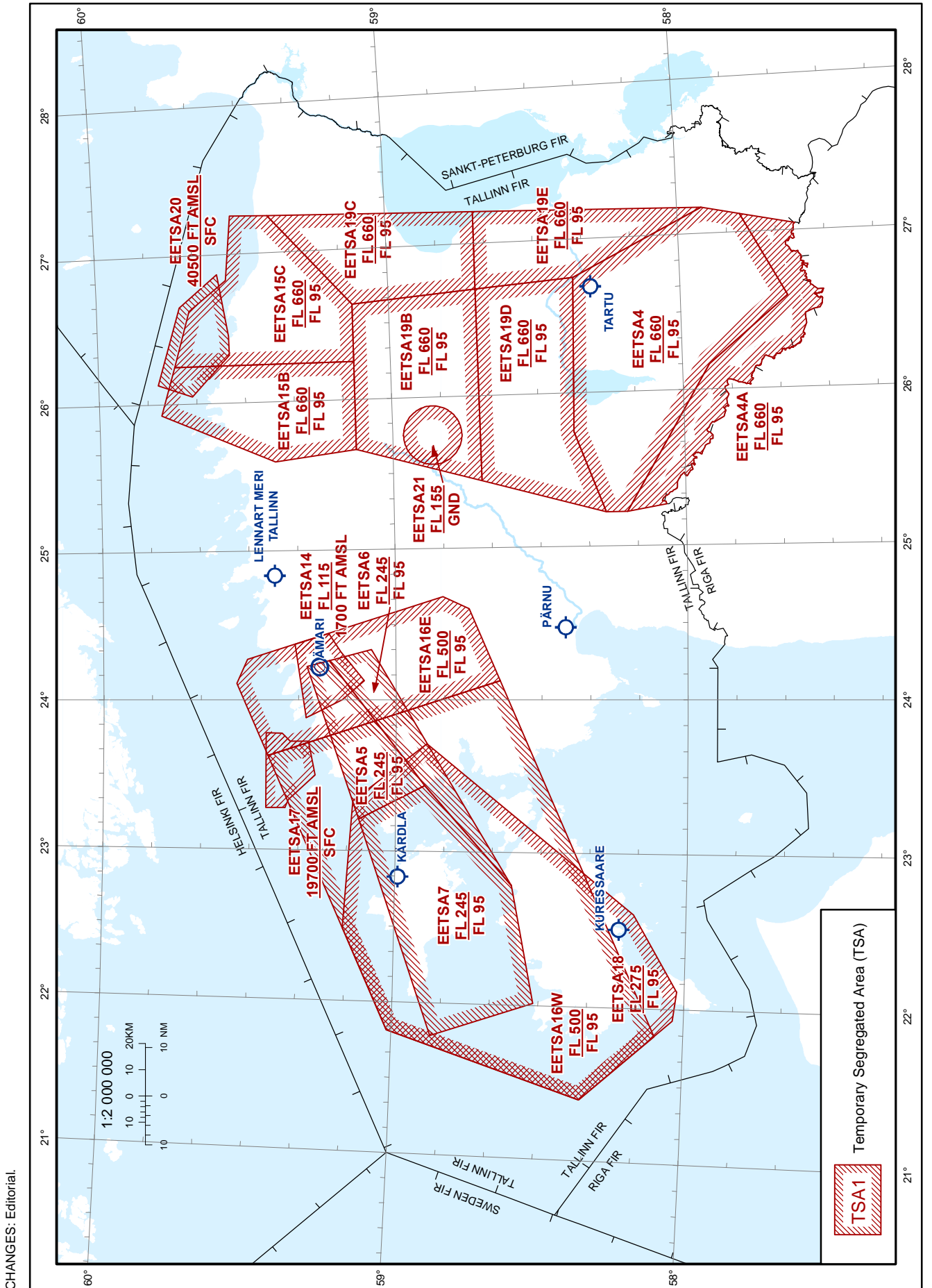


\*(EER25, EER27, EER30, EER32) - The flight restrictions do not extend to the take-off and landing of an aircraft from an aerodrome or heliport with certified or non-certified operating conditions.

CHANGES: EED42 added.

TÜHJAKS JÄETUD  
*PAGE INTENTIONALLY LEFT BLANK*

**KAITSEVÄE HARJUTUS- JA TREENINGALAD NING ADIZ - REGISTER-KAART**  
**MILITARY EXERCISE TRAINING AREAS AND ADIZ - INDEX CHART**

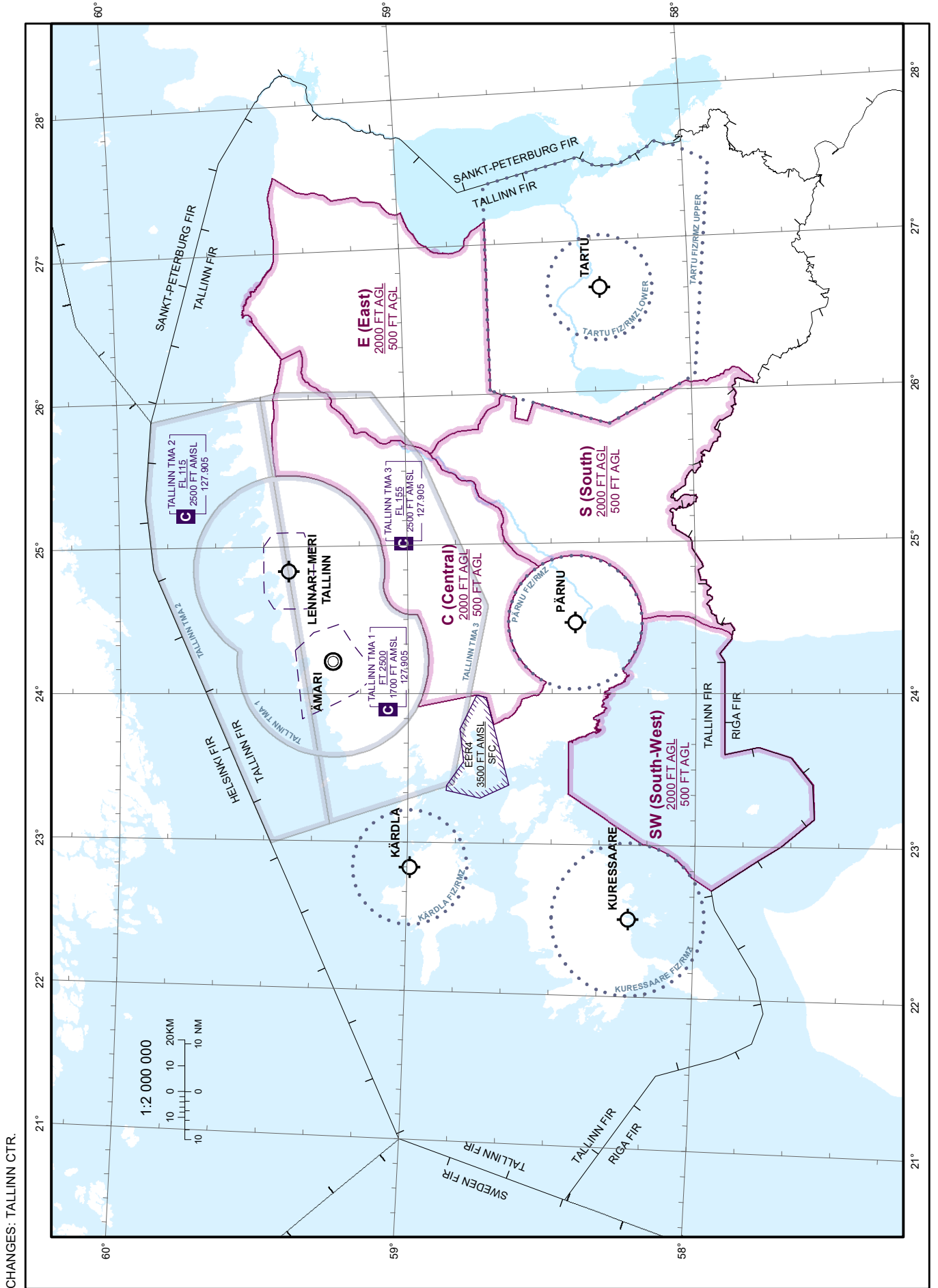


CHANGES: Editorial.

TÜHJAKS JÄETUD  
*PAGE INTENTIONALLY LEFT BLANK*



**MADALLENNUALADE KAART - REGISTER-KAART**  
**LOW-LEVEL FLYING AREAS CHART - INDEX CHART**

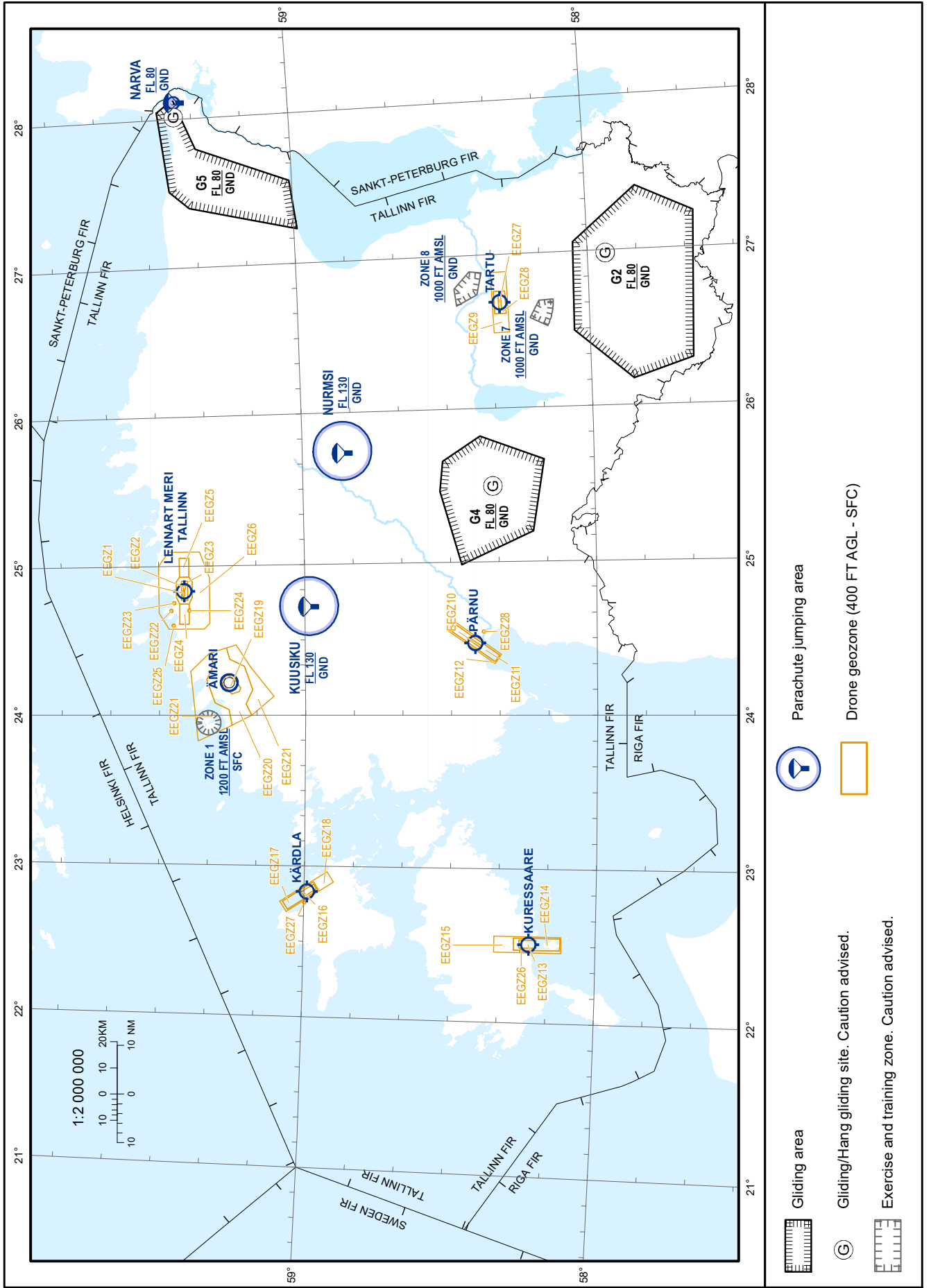


TÜHJAKS JÄETUD  
*PAGE INTENTIONALLY LEFT BLANK*

**MUUD ALAD - REGISTER-KAART (LENNUSPORDI- JA MEELELAHUTUSALASED TEGEVUSED;  
MUUD OHTLIKU ISELOOMUGA TEGEVUSED)**

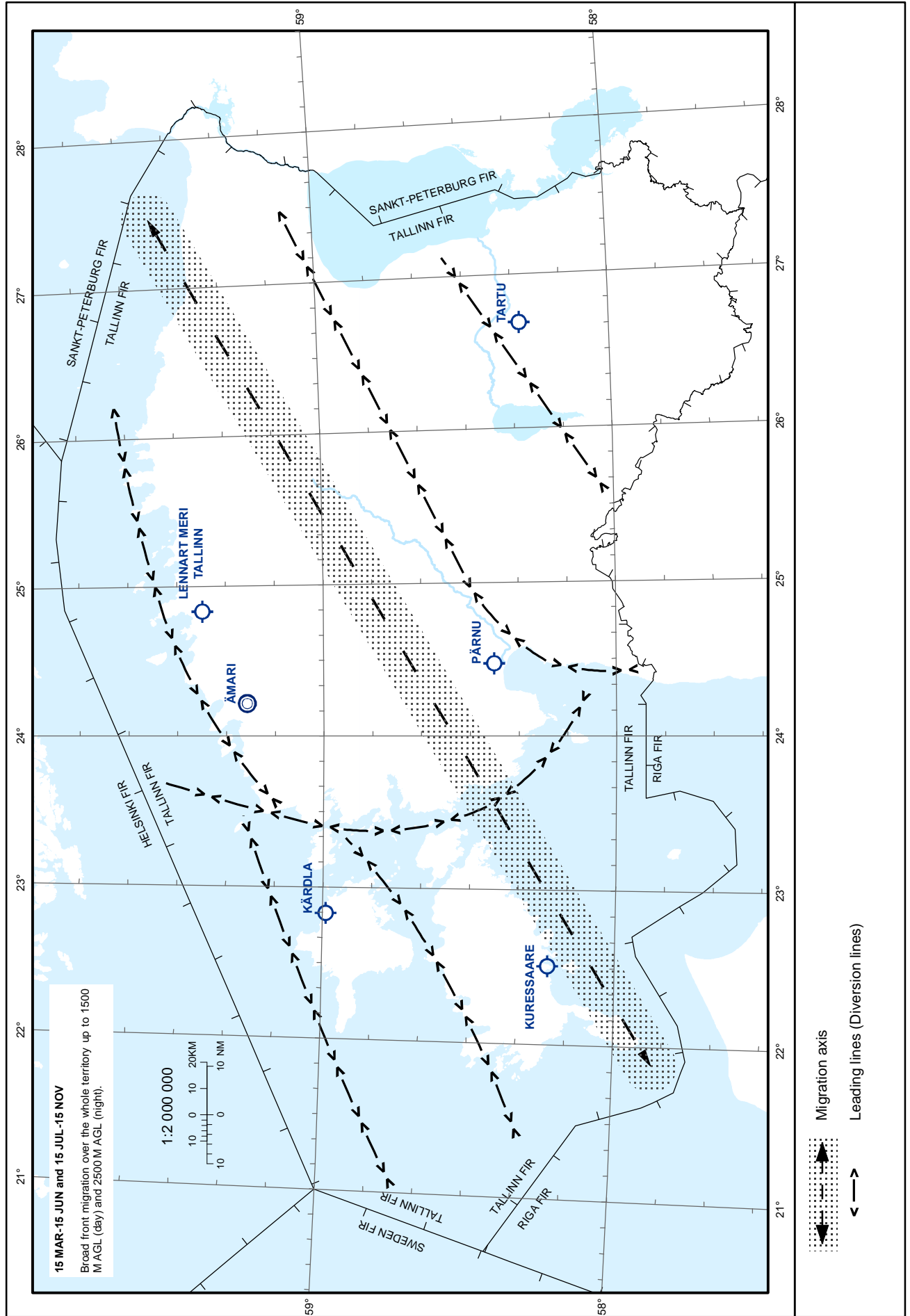
**OTHER AREAS - INDEX CHART (AERIAL SPORTING AND RECREATIONAL ACTIVITIES;  
OTHER ACTIVITIES OF A DANGEROUS NATURE)**

CHANGES: ZONE 3, ZONE 5, ZONE 6, ZONE 10, FAUNA areas removed, drone geozones added.



TÜHJAKS JÄETUD  
*PAGE INTENTIONALLY LEFT BLANK*

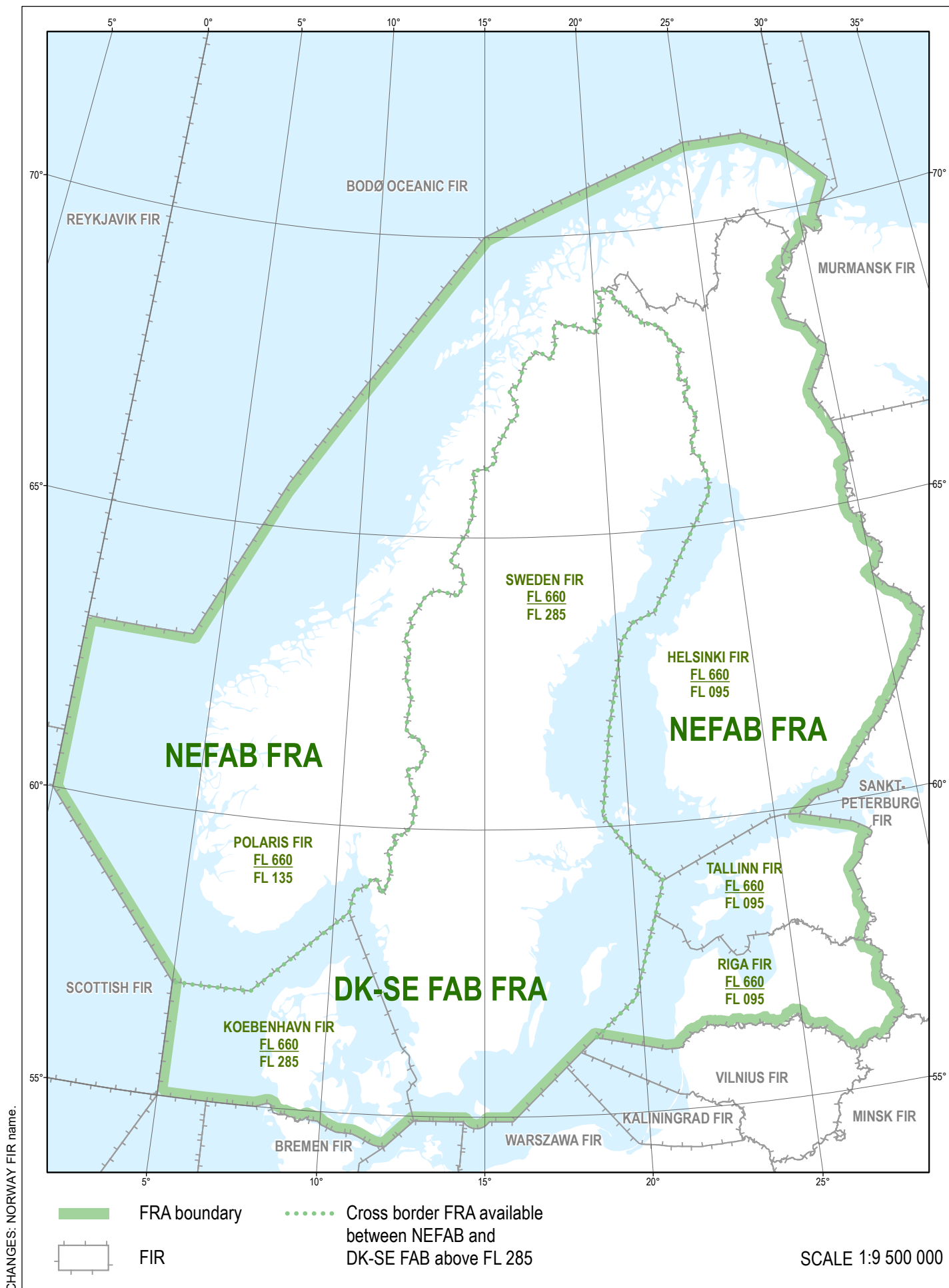
**LINDUDE RÄNDEMARSRUUDID - REGISTER-KAART**  
**BIRD MIGRATION ROUTES - INDEX CHART**



CHANGES: Editorial.

TÜHJAKS JÄETUD  
*PAGE INTENTIONALLY LEFT BLANK*

**VABALT VALITAVATE MARSRUUTIDEGA ÕHURUUMI KAART**  
**FREE ROUTE AIRSPACE CHART**



TÜHJAKS JÄETUD  
*PAGE INTENTIONALLY LEFT BLANK*