

ELEV in FT  
 DIMENSIONS in M  
 BRG are MAG

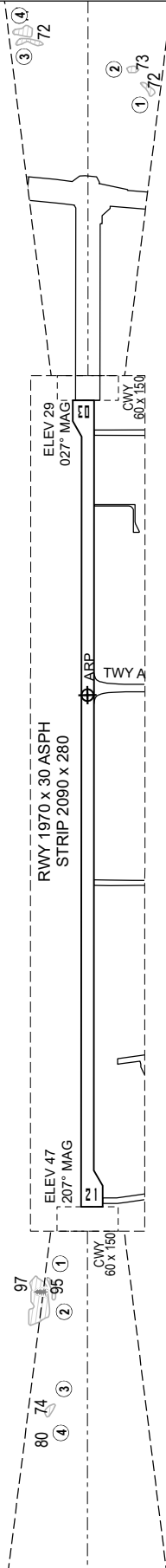
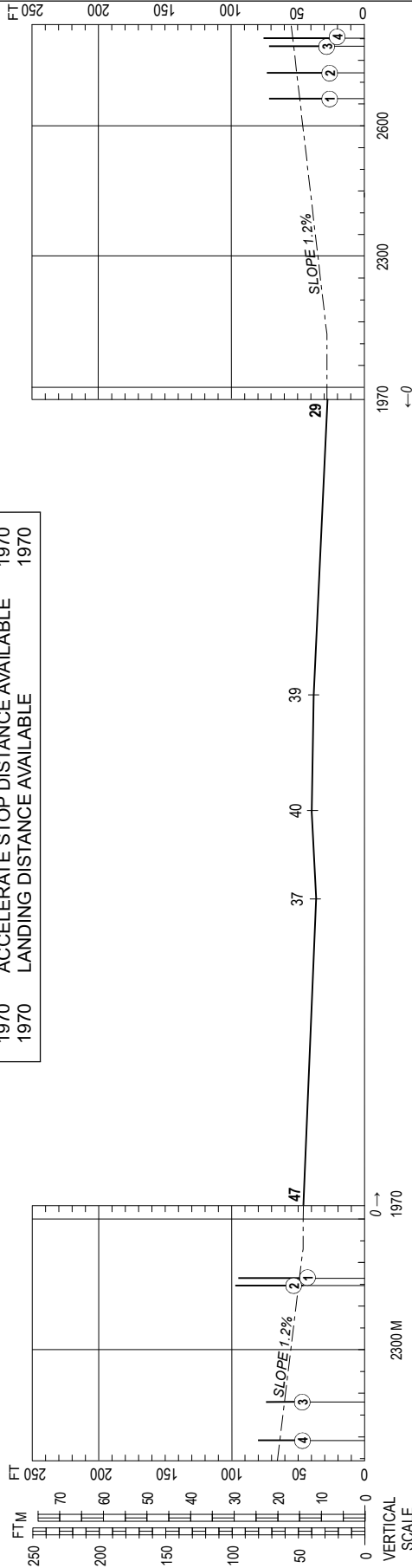
# AERODROME OBSTACLE CHART - ICAO TYPE A OPERATING LIMITATIONS

PÄRNU

CHANGES: editorial.

MAGNETIC VARIATION 8° E 2020 (+0.1°)

DECLARED DISTANCES	
<b>RWY 03</b>	<b>RWY 21</b>
1970 TAKE - OFF RUN AVAILABLE	1970
2030 TAKE - OFF DISTANCE AVAILABLE	2030
1970 ACCELERATE STOP DISTANCE AVAILABLE	1970
1970 LANDING DISTANCE AVAILABLE	1970

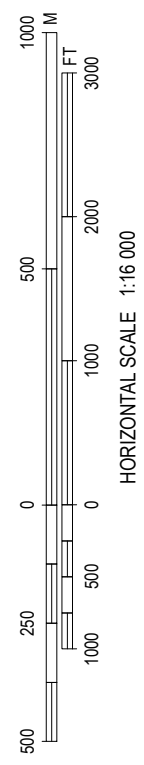


AOC ID NR	EEPU AREA 2 ID NR
1	10583
2	10499
3	10590
4	10493

More information about electronic obstacle data,  
 see AIP EEPUD 2.10

AOC ID NR	EEPU AREA 2 ID NR
1	12016
2	10505
3	10502
4	10523

More information about electronic obstacle data,  
 see AIP EEPUD 2.10



AMENDMENT RECORD	
No.	DATE
ENTERED BY	

LEGEND	
①	IDENTIFICATION NUMBER
▨	FOREST