

**VISUAL
APPROACH
CHART - ICAO**

58°59'27"N
022°49'51"E



ELEV 18 FT
HEIGHTS RELATED
TO AD ELEV

INFORMATION 133.400

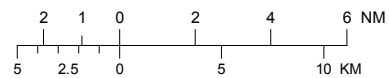
KÄRDLA



LEGEND

-  Holding
-  Sensitive fauna area

SCALE 1:370 000



QFE DATA

THR RWY 14 12 FT
THR RWY 32 15 FT

CHANGES: Obstacle and THR elevations - editorial.

Topography © Estonian Land Board